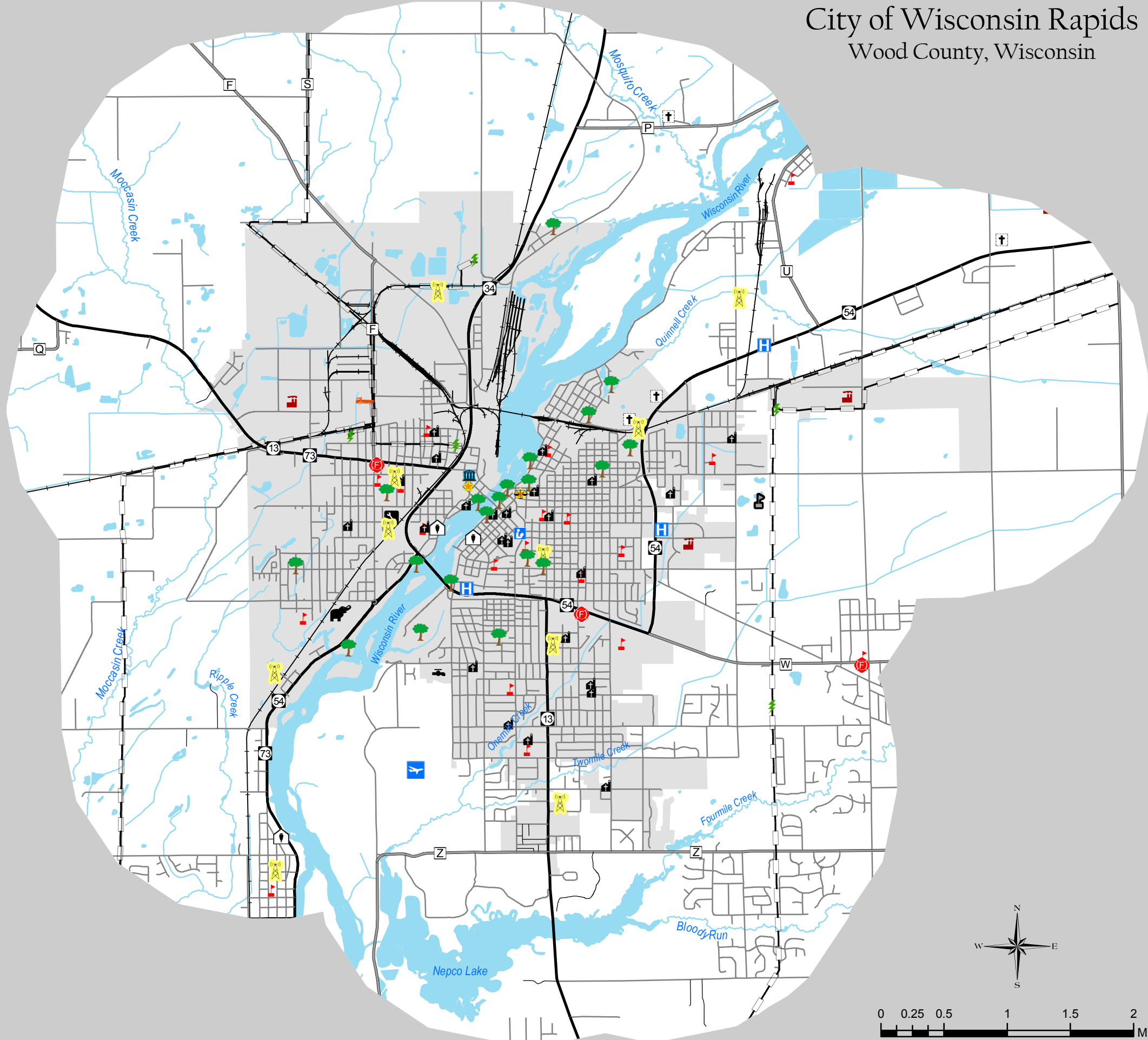


City of Wisconsin Rapids

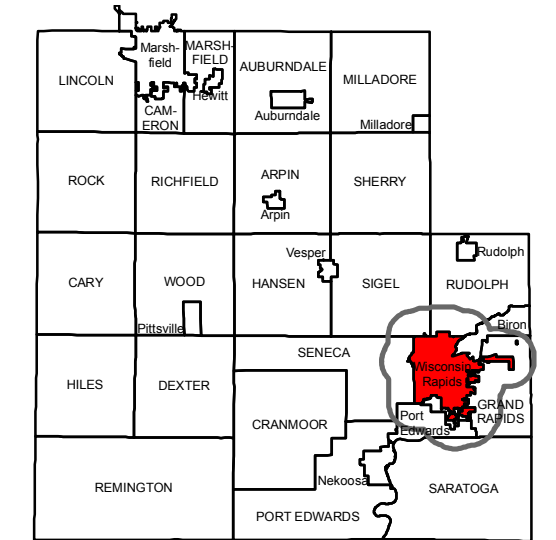
Wood County, Wisconsin

Map 4-1

Utilities & Community Facilities Map

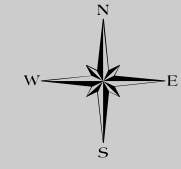


- City of Wisconsin Rapids
- US & State Highway
- County Highways
- Local Roads
- Railroad
- City Garage
- City Hall
- City Zoo
- County Courthouse
- County Garage
- Fire Station
- Police / Sheriff Department
- Sewage Treatment Plant
- Business / Industrial Parks
- Churches
- Parks
- Communication Towers
- Cemeteries
- Hospital / Clinic
- Library
- Museums
- Mid-State Technical College
- Schools
- Airport
- High Voltage Powerline
- Sub-Station
- Water



Source: WI DNR, NCWRPC, Wood Co, ATC

This map is neither a legally recorded map nor a survey and is not intended to be used as one. This drawing is a compilation of records, information and data used for reference purposes only. NCWRPC is not responsible for any inaccuracies herein contained.



Prepared By:
North Central Wisconsin Regional Planning Commission
 210 McClellan St., Suite 210, Wausau, WI 54403
 715-849-5510 - staff@ncwrpc.org - www.ncwrpc.org