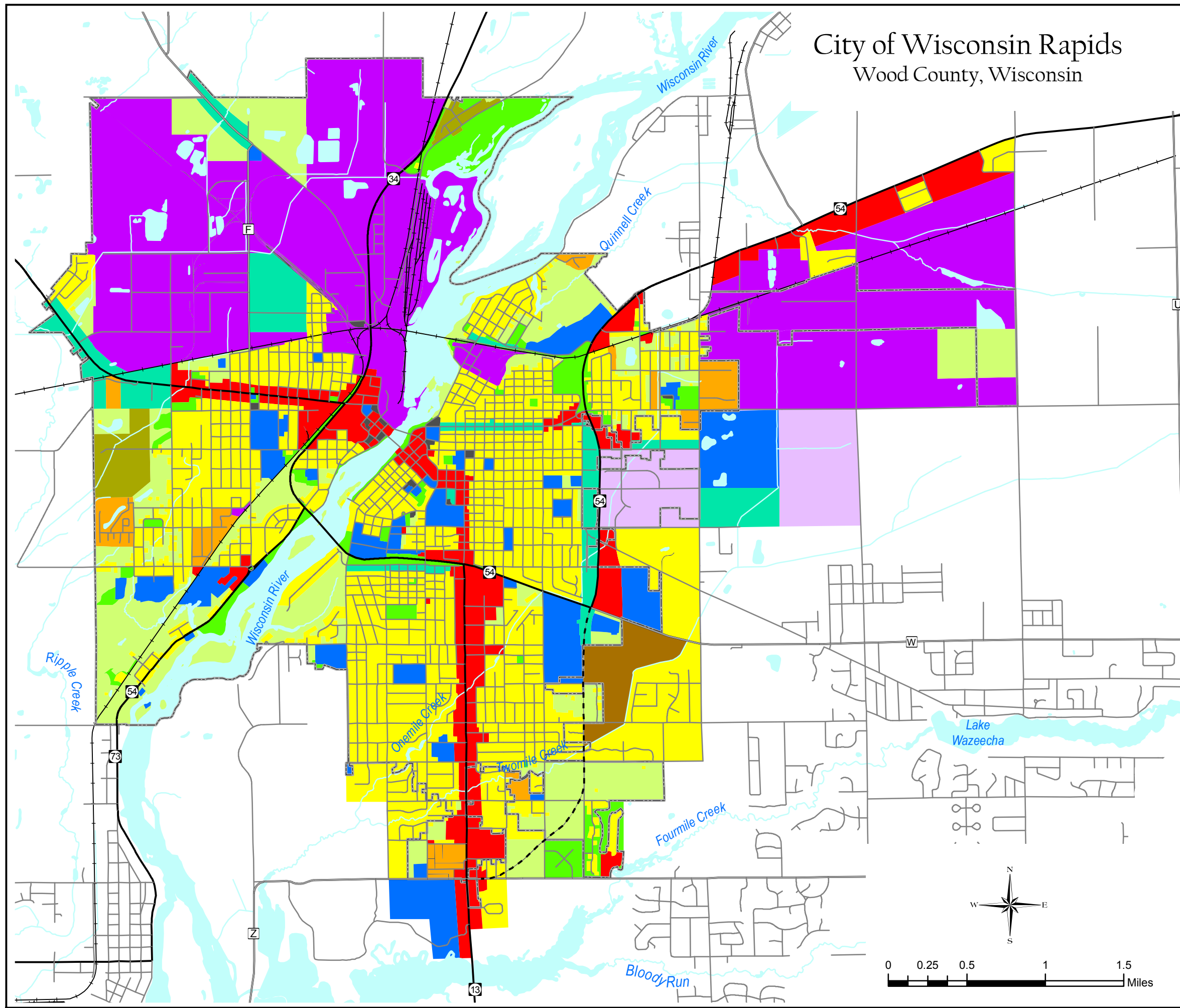


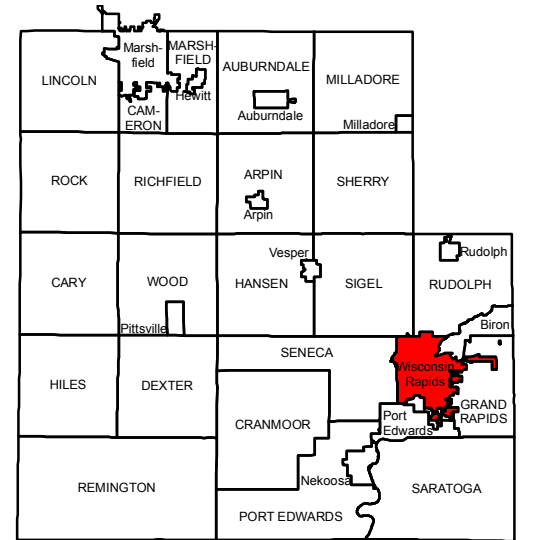
# City of Wisconsin Rapids Wood County, Wisconsin

## Map 7-2 Future Land Use Map



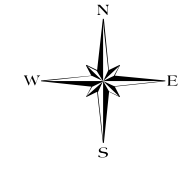
**Legend**

— City Limits	<b>Land Use Planning Categories</b>
— County Highways	Residential
— Local Roads	Multi-Family Residential
— State Highway	Rural Residential
— US Highway	Mixed Residential
— Railroad	Mixed Use
- - - Proposed HWY 54 By-Pass	Commercial
	Industrial
	Exclusive Office
	Governmental / Public / Institutional
	Parks and Open Space
	Agricultural / Forest
	Transportation Corridors
	Water



Source: WI DNR, NCWRPC

This map is neither a legally recorded map nor a survey and is not intended to be used as one. This drawing is a compilation of records, information and data used for reference purposes only. NCWRPC is not responsible for any inaccuracies herein contained.



Prepared By:  
**North Central  
 Wisconsin Regional  
 Planning Commission**  
 210 McClellan St., Suite 210, Wausau, WI 54403  
 715-849-5510 - staff@ncwrpc.org - www.ncwrpc.org