



PUBLIC MEETING NOTICE
WISCONSIN RAPIDS COMMON COUNCIL
TUESDAY, JANUARY 18, 2022
6:00 P.M.
CITY HALL COUNCIL CHAMBERS
AND VIA VIDEOCONFERENCE

Notice is hereby given of a meeting of the Wisconsin Rapids Common Council to be held in the Council Chambers at City Hall, 444 West Grand Avenue, and via remote videoconferencing on Tuesday, January 18, 2022, at 6:00 p.m. **The public may listen to the meeting by calling 1-312-626-6799, Access code: 857 8916 0941.** The meeting will also be streamed LIVE on the City of Wisconsin Rapids Facebook page. This meeting is also available after its conclusion on the City's Facebook page and Community Media's YouTube page, which can be accessed at www.wr-cm.org. If a member of the public wishes to submit comments to the Council regarding an agenda item, please contact Mayor Blaser via email or phone at mayor@wirapids.org or 715-421-8216 before the meeting.

Agenda

1. Call to Order
2. Roll Call
3. Pledge of Allegiance and Silent Prayer in Lieu of Invocation
4. Reading of the Minutes of the Previous Meeting held on December 21, 2021 (See Attachment #1)
5. Consider for approval Mayor Blaser's appointment of Rick Bender, 45 Pepper Avenue, to the Police and Fire Commission as a regular member to replace Greg Jerabek, for a term expiring July 1, 2023 (See Attachment #2)
6. Consider a Resolution Declaring World Migratory Bird Day in the City of Wisconsin Rapids (See Attachment #3)
7. Consider for Adoption the Actions of the Planning Commission at its meeting held on January 3, 2022:
 1. Approval of the report from the December 6, 2021, Plan Commission meeting
 2. Vandewalle & Associates – Wisconsin Rapids Recovery & Redevelopment Plan Update
 3. **Plan 21-1258; Community Development Department:** Public hearing and action on a request for an amendment to the City's Comprehensive Plan, specifically map 7-2 Future Land Use Map, to classify 8 parcels, identified below, from a Residential classification to a Commercial or Mixed Use land use classification: 1210 River Run Drive (Parcel # 34-11865), 1310 River Run Drive (Parcel # 34-11867), 1211 Parkwood Drive (Parcel # 34-11868), 1221 Parkwood Drive (Parcel # 34-11869), 1220 Parkwood Drive (Parcel # 34-11870), 1210 Parkwood Drive (Parcel # 34-11871), 1350 River Run Drive (Parcel # 34-11875), and an unaddressed parcel on 16th St South (Parcel # 34-11880)
 4. **Plan 21-1259; Community Development Department:** Public hearing and action on a request for a zoning map amendment to rezone 7 parcels, identified below, from R-2 Mixed Residential District to B-3 Neighborhood Commercial District: 1210 River Run Drive (Parcel # 34-11865), 1310 River Run Drive (Parcel # 34-11867), 1211 Parkwood Drive (Parcel # 34-11868), 1221 Parkwood Drive (Parcel # 34-11869), 1220 Parkwood Drive (Parcel # 34-11870), and 1210 Parkwood Drive (Parcel # 34-11871), and 1350 River Run Drive (Parcel # 34-11875).
 5. **Plan 21-1259; Community Development Department:** Public hearing and action on a request for a zoning map amendment to rezone an unaddressed parcel on 16th St South (Parcel # 34-11880) from R-3 Multi-Family Medium Density Residential District to B-3 Neighborhood Commercial District.
 6. **Plan 21-1260; Community Development Department:** Action on a request for an amendment to the City's Municipal Code, Chapter 46 – Sign Code, to increase sign height allowance within the Institutional (I-1) Zoning District.
 7. **Plan 21-1261; Community Development Department:** Action on a request for an amendment to the City's Municipal Code, Chapter 46 – Sign Code, to increase sign size allowance within the Mixed-Use Commercial

(B-5) Zoning District.

8. Adjourn

8. Consider for Adoption the Actions of the Standing Committees of the Common Council, as Follows:

A. Finance and Property Committee meeting held on January 4, 2022:

1. Call to Order
2. Consider a request from the Fire Department to purchase a lifepack, ventilator, and IV pump from Nekoosa Ambulance
3. Preliminary discussion regarding the timeline and process for the 2023 budget
4. Audit of the Bills
5. Set next meeting date
6. The Committee may vote to go into closed session under Section 19.85(1)(e), Wis. Stats., which reads: "Deliberating or negotiating the purchasing of public properties, the investing of public funds, or conducting other specified public business, whenever competitive or bargaining reasons require a closed session"
In closed session, the Committee may discuss negotiation and strategy regarding a lease agreement with the Wisconsin Rapids Community Theatre for space in the Centralia Center
7. The Committee will return to open session
8. Review and approve a lease agreement for the Wisconsin Rapids Community Theatre for space in the Centralia Center
9. Adjourn.

B. Public Works Committee meeting held on January 5, 2022:

1. Call to order
2. Review traffic control study report for the intersection of Chestnut St and 12th St S
3. Review speed study report for Chestnut St between Hill St and 8th St S
4. Review Parking Ordinance Revisions
5. Transportation Utility Update
6. Review December Engineering & Street Department activities report
7. Review the Snow Removal Ordinance & Policy
8. Review referral list
9. Adjourn.

C. Human Resources Committee meeting held on January 10, 2022:

1. Call to order
2. Discuss and consider for approval a request from Mayor Blaser for an organizational restructure of the Department of Public Works. See attached
3. Discuss and consider for approval the proposed changes to the Attendance and Punctuality Policy. See attached
4. The Committee may vote to go into closed session under Section 19.85(1)(e), Wis. Stats., which reads: "Deliberating or negotiating the purchasing of public properties, the investing of public funds, or conducting other specified public business, whenever competitive or bargaining reasons require a closed session"
 - a. In closed session, the Committee will discuss negotiation and bargaining strategy regarding labor negotiations with IAFF and WRPPA and may discuss tentative labor agreements with said units
 - b. The Committee may return to open session, or may adjourn in closed session
5. If the Committee returns to open session, the Committee may take action on tentative labor agreements with IAFF and/or WRPPA
6. Adjournment.

9. Reports of Other Committees, Commissions and Boards; Department Reports

- A. McMillan Memorial Library Building and Grounds Committee held August 4, August 18, and November 10, 2021; Capital Campaign Committee held September 7, 2021; Donations Ad Hoc Committee held September 27, 2021; Board of Trustees held November 15 (Special) and held December 15, 2021 (Regular); Personnel Committee held December 1, 2021; Finance Committee held December 9, 2021; and Services Committee held December 14, 2021

- B. Wisconsin Rapids Housing Authority Resident Review Board held September 8, 2021, Regular Meetings held October 29, November 24, and December 22, 2021
- C. Engineering Department Monthly Summary for December 2021
- D. Wisconsin Rapids Fire Department monthly summary for December 2021
- E. Wisconsin Rapids Police Department monthly summary for December 2021
- F. Police and Fire Commission held December 8, 2021
- G. Water Works and Lighting Commission held December 8 and December 17, 2021
- H. South Wood County Airport Commission held December 9, 2021
- I. Zoning Board of Appeals held December 15, 2021
- J. Park and Recreation Commission held January 10, 2022

10. Referrals to Committees

11. Adjournment

Jennifer M. Gossick, City Clerk

The City of Wisconsin Rapids encourages participation from all its citizens. If participation at this meeting via audioconference is not possible due to a disability or other reasons, notification to the city clerk's office at least 24 hours prior to the scheduled meeting is encouraged to make the necessary accommodations. Call the clerk at (715) 421-8200 to request accommodations.



Attachment #1

MINUTES

MEETING OF THE WISCONSIN RAPIDS COMMON COUNCIL

TUESDAY, DECEMBER 21, 2021

6:00 P.M.

A meeting of the Wisconsin Rapids Common Council was held in the Council Chambers at City Hall, 444 West Grand Avenue, and via remote videoconferencing on Tuesday, December 21, 2021, at 6:04 p.m. The public was invited to listen to the audio of the meeting. The meeting was also streamed LIVE on the City's Facebook page. Members of the public who wished to submit comments to the Council regarding an agenda item were directed to contact the Mayor. No comments were received by the Mayor.

1. Call to Order

Mayor Blaser called the meeting to order at 6:04 p.m.

2. Roll Call

Roll call indicated that all alderpersons were present, except Alderperson Evanson, who was excused and joined via teleconference at 6:56 p.m.

<u>Alderperson</u>	<u>District</u>	<u>Present</u>	<u>Absent</u>
Ryan Austin	1	<input checked="" type="checkbox"/>	<input type="checkbox"/>
Dean Veneman	2	<input checked="" type="checkbox"/>	<input type="checkbox"/>
Matt Zacher	3	<input checked="" type="checkbox"/>	<input type="checkbox"/>
Tom Rayome	4	<input checked="" type="checkbox"/>	<input type="checkbox"/>
Sheri Evanson	5	<input checked="" type="checkbox"/>	<input type="checkbox"/>
Jake Cattanaach	6	<input checked="" type="checkbox"/>	<input type="checkbox"/>
Patrick J. Delaney	7	<input checked="" type="checkbox"/>	<input type="checkbox"/>
Jay Bemke	8	<input checked="" type="checkbox"/>	<input type="checkbox"/>

3. Pledge of Allegiance and Silent Prayer in Lieu of Invocation

Mayor Blaser requested that all present stand for the Pledge of Allegiance and a moment of silent prayer.

4. Reading of the Minutes of the Previous Meetings held on November 16 and November 22, 2021

It was moved by Bemke, seconded by Austin to dispense with a reading and accept the minutes of the previous meetings. Motion carried, 7 ayes and 0 nays:

<u>Alderperson</u>	<u>District</u>	<u>Aye</u>	<u>Nay</u>	<u>Absent</u>
Ryan Austin	1	<input checked="" type="checkbox"/>	<input type="checkbox"/>	<input type="checkbox"/>
Dean Veneman	2	<input checked="" type="checkbox"/>	<input type="checkbox"/>	<input type="checkbox"/>
Matt Zacher	3	<input checked="" type="checkbox"/>	<input type="checkbox"/>	<input type="checkbox"/>
Tom Rayome	4	<input checked="" type="checkbox"/>	<input type="checkbox"/>	<input type="checkbox"/>
Sheri Evanson	5	<input type="checkbox"/>	<input type="checkbox"/>	<input checked="" type="checkbox"/>
Jake Cattanaach	6	<input checked="" type="checkbox"/>	<input type="checkbox"/>	<input type="checkbox"/>
Patrick J. Delaney	7	<input checked="" type="checkbox"/>	<input type="checkbox"/>	<input type="checkbox"/>
Jay Bemke	8	<input checked="" type="checkbox"/>	<input type="checkbox"/>	<input type="checkbox"/>

5. Common Council appointment of a regular member to the Water Works and Lighting Commission for a term expiring October 1, 2026

Cattanaach nominated Nowak for reappointment. No additional nominations were received and nominations were closed. It was moved by Bemke, seconded by Veneman to reappoint Thomas Nowak, 1621 Riverwood Lane, as a regular member to the Water Works and Lighting Commission for a term expiring October 1, 2026. Motion carried, 7 ayes and 0 nays:

<u>Alderperson</u>	<u>District</u>	<u>Aye</u>	<u>Nay</u>	<u>Absent</u>
--------------------	-----------------	------------	------------	---------------

Attachment #1

Ryan Austin	1	<input checked="" type="checkbox"/>	<input type="checkbox"/>	<input type="checkbox"/>
Dean Veneman	2	<input checked="" type="checkbox"/>	<input type="checkbox"/>	<input type="checkbox"/>
Matt Zacher	3	<input checked="" type="checkbox"/>	<input type="checkbox"/>	<input type="checkbox"/>
Tom Rayome	4	<input checked="" type="checkbox"/>	<input type="checkbox"/>	<input type="checkbox"/>
Sheri Evanson	5	<input type="checkbox"/>	<input type="checkbox"/>	<input checked="" type="checkbox"/>
Jake Cattnach	6	<input checked="" type="checkbox"/>	<input type="checkbox"/>	<input type="checkbox"/>
Patrick J. Delaney	7	<input checked="" type="checkbox"/>	<input type="checkbox"/>	<input type="checkbox"/>
Jay Bemke	8	<input checked="" type="checkbox"/>	<input type="checkbox"/>	<input type="checkbox"/>

6. Consider for approval Mayor Blaser's appointment of Elizabeth St. Myers, 1430 Lily Lane, to the Library Board as a regular member to replace Anne Zacher, for a term expiring July 1, 2022

It was moved by Austin, seconded by Zacher to approve the appointment of Elizabeth St. Myers, 1430 Lily Lane, as a regular member to the Library Board to replace Anne Zacher, for a term expiring July 1, 2022. Motion carried, 7 ayes and 0 nays:

<u>Aldersperson</u>	<u>District</u>	<u>Aye</u>	<u>Nay</u>	<u>Absent</u>
Ryan Austin	1	<input checked="" type="checkbox"/>	<input type="checkbox"/>	<input type="checkbox"/>
Dean Veneman	2	<input checked="" type="checkbox"/>	<input type="checkbox"/>	<input type="checkbox"/>
Matt Zacher	3	<input checked="" type="checkbox"/>	<input type="checkbox"/>	<input type="checkbox"/>
Tom Rayome	4	<input checked="" type="checkbox"/>	<input type="checkbox"/>	<input type="checkbox"/>
Sheri Evanson	5	<input type="checkbox"/>	<input type="checkbox"/>	<input checked="" type="checkbox"/>
Jake Cattnach	6	<input checked="" type="checkbox"/>	<input type="checkbox"/>	<input type="checkbox"/>
Patrick J. Delaney	7	<input checked="" type="checkbox"/>	<input type="checkbox"/>	<input type="checkbox"/>
Jay Bemke	8	<input checked="" type="checkbox"/>	<input type="checkbox"/>	<input type="checkbox"/>

7. Common Council appointment of Election Inspectors for the 2022-2023 term:

A. Democratic Party Inspectors

It was moved by Zacher, seconded by Veneman to appoint the Election Inspectors for the 2022-2023 term from the Democratic Party as presented. Motion carried, 7 ayes and 0 nays:

<u>Aldersperson</u>	<u>District</u>	<u>Aye</u>	<u>Nay</u>	<u>Absent</u>
Ryan Austin	1	<input checked="" type="checkbox"/>	<input type="checkbox"/>	<input type="checkbox"/>
Dean Veneman	2	<input checked="" type="checkbox"/>	<input type="checkbox"/>	<input type="checkbox"/>
Matt Zacher	3	<input checked="" type="checkbox"/>	<input type="checkbox"/>	<input type="checkbox"/>
Tom Rayome	4	<input checked="" type="checkbox"/>	<input type="checkbox"/>	<input type="checkbox"/>
Sheri Evanson	5	<input type="checkbox"/>	<input type="checkbox"/>	<input checked="" type="checkbox"/>
Jake Cattnach	6	<input checked="" type="checkbox"/>	<input type="checkbox"/>	<input type="checkbox"/>
Patrick J. Delaney	7	<input checked="" type="checkbox"/>	<input type="checkbox"/>	<input type="checkbox"/>
Jay Bemke	8	<input checked="" type="checkbox"/>	<input type="checkbox"/>	<input type="checkbox"/>

B. Republican Party Inspectors

It was moved by Zacher, seconded by Veneman to appoint the Election Inspectors for the 2022-2023 term from the Republican Party as presented. Motion carried, 7 ayes and 0 nays:

<u>Aldersperson</u>	<u>District</u>	<u>Aye</u>	<u>Nay</u>	<u>Absent</u>
Ryan Austin	1	<input checked="" type="checkbox"/>	<input type="checkbox"/>	<input type="checkbox"/>
Dean Veneman	2	<input checked="" type="checkbox"/>	<input type="checkbox"/>	<input type="checkbox"/>
Matt Zacher	3	<input checked="" type="checkbox"/>	<input type="checkbox"/>	<input type="checkbox"/>
Tom Rayome	4	<input checked="" type="checkbox"/>	<input type="checkbox"/>	<input type="checkbox"/>
Sheri Evanson	5	<input type="checkbox"/>	<input type="checkbox"/>	<input checked="" type="checkbox"/>
Jake Cattnach	6	<input checked="" type="checkbox"/>	<input type="checkbox"/>	<input type="checkbox"/>
Patrick J. Delaney	7	<input checked="" type="checkbox"/>	<input type="checkbox"/>	<input type="checkbox"/>
Jay Bemke	8	<input checked="" type="checkbox"/>	<input type="checkbox"/>	<input type="checkbox"/>

Attachment #1

C. Unaffiliated Inspectors

It was moved by Zacher, seconded by Veneman to appoint the unaffiliated Election Inspectors for the 2022-2023 term as presented. Motion carried, 7 ayes and 0 nays:

<u>Aldersperson</u>	<u>District</u>	<u>Aye</u>	<u>Nay</u>	<u>Absent</u>
Ryan Austin	1	<input checked="" type="checkbox"/>	<input type="checkbox"/>	<input type="checkbox"/>
Dean Veneman	2	<input checked="" type="checkbox"/>	<input type="checkbox"/>	<input type="checkbox"/>
Matt Zacher	3	<input checked="" type="checkbox"/>	<input type="checkbox"/>	<input type="checkbox"/>
Tom Rayome	4	<input checked="" type="checkbox"/>	<input type="checkbox"/>	<input type="checkbox"/>
Sheri Evanson	5	<input type="checkbox"/>	<input type="checkbox"/>	<input checked="" type="checkbox"/>
Jake Cattanaach	6	<input checked="" type="checkbox"/>	<input type="checkbox"/>	<input type="checkbox"/>
Patrick J. Delaney	7	<input checked="" type="checkbox"/>	<input type="checkbox"/>	<input type="checkbox"/>
Jay Bemke	8	<input checked="" type="checkbox"/>	<input type="checkbox"/>	<input type="checkbox"/>

8. Consider a Resolution Changing the Polling Place for Wards 14, 15, and 16 from the Centralia Center to East Junior High School

It was moved by Bemke, seconded by Austin to adopt a Resolution Changing the Polling Place for Wards 14, 15 and 16 from the Centralia Center to East Junior High School. Motion carried, 7 ayes and 0 nays. Resolution No. 36 (2021)

<u>Aldersperson</u>	<u>District</u>	<u>Aye</u>	<u>Nay</u>	<u>Absent</u>
Ryan Austin	1	<input checked="" type="checkbox"/>	<input type="checkbox"/>	<input type="checkbox"/>
Dean Veneman	2	<input checked="" type="checkbox"/>	<input type="checkbox"/>	<input type="checkbox"/>
Matt Zacher	3	<input checked="" type="checkbox"/>	<input type="checkbox"/>	<input type="checkbox"/>
Tom Rayome	4	<input checked="" type="checkbox"/>	<input type="checkbox"/>	<input type="checkbox"/>
Sheri Evanson	5	<input type="checkbox"/>	<input type="checkbox"/>	<input checked="" type="checkbox"/>
Jake Cattanaach	6	<input checked="" type="checkbox"/>	<input type="checkbox"/>	<input type="checkbox"/>
Patrick J. Delaney	7	<input checked="" type="checkbox"/>	<input type="checkbox"/>	<input type="checkbox"/>
Jay Bemke	8	<input checked="" type="checkbox"/>	<input type="checkbox"/>	<input type="checkbox"/>

9. Consider for Adoption the Actions of the Planning Commission at its meeting held on December 6, 2021:

Date of Meeting: December 6, 2021

Reported to Council: December 21, 2021

The Planning Commission met at 4:00 p.m. on December 6, 2021 in the City of Wisconsin Rapids Council Chambers, 444 West Grand Avenue, and via remote audioconferencing. Members present included Chairperson Shane Blaser, Ryan Austin, Eric Daven, Lee Thao, Susan Feith, and Ben Goodreau via Zoom. Absent was Shane Burkart. Also present at the meeting were Kyle Kearns, Carrie Edmondson, Earl Haefs, Chris Jackson, and Matt Zacher. Jim Lucas and Kyle Stern attended remotely as well.

The meeting was called to order at 4:00 p.m.

1. Approval of the reports from the November 1, 2021 Plan Commission meeting

Motion by Austin to approve the reports from the November 1, 2021 Plan Commission meeting; second by Daven. Motion carried (6 – 0)

2. **Plan-21-1203; Consolidated Water Power Company** – request to alter boundary lines of a nonconforming lot to lessen the nonconformity at 2721 5th Avenue (Parcel ID's 3400447A, & 3400310)

Motion by Thao to approve PLAN-21-1203; Consolidated Water Power Company – request to alter boundary lines of a nonconforming lot to lessen the nonconformity at 2721 5th Avenue (Parcel ID's 3400447A, & 3400310); second by Austin. Motion carried (6 – 0)

3. **PLAN-21-1193; Assumption High School** – request for a sign exception to increase the maximum height for a proposed ground sign from 8 feet to 10 feet 3 inches at 445 Chestnut St. (Parcel ID 3408404)

Staff recommended denial due to the applicable standards of review not being met.

Earl Haefs, Chris Jackson and Mayor Blaser spoke in favor of the sign exception.

Discussions took place regarding the type of signage proposed, light intensity of the EMC, sign height, sign code requirements for Institutional zoning districts, the application process, and various other aspects of the request, to which Staff responded.

Attachment #1

Motion by Blaser to approve PLAN-21-1193; Assumption High School – request for a sign exception to increase the maximum height for a proposed ground sign from 8 feet to 10 feet 3 inches at 445 Chestnut St. (Parcel ID 3408404); second by Thao.

Commissioner Blaser explained the motion was due to the property being institutional and non-profit. Continued discussion occurred amongst the Commission regarding the regulations in the new sign code. Staff recommended an ordinance to the sign code for ground sign height, rather than a sign exception. Motion failed (1 – 5)

4. **PLAN-21-1185; Theresa Cashman, Out of the Box Coffee House** – request for a site plan review for the expansion of an existing café at 3820 8th Street South (Parcel ID 3413806)

Commissioners addressed the conditions for occupancy, the adherence to conditions of approval, and construction codes and safety and other aspects of the project, to which Staff and Jim Lucas responded.

Motion by Daven to approve PLAN-21-1185; Theresa Cashman, Out of the Box Coffee House – request for a site plan review for the expansion of an existing café at 3820 8th Street South (Parcel ID 3413806), subject to the following conditions:

- a. An updated site/landscaping plan shall be submitted for review and approval by the Community Development Department, including identified landscaping.
- b. A lighting plan shall be submitted for review and approval by the Community Development Department.
- c. A dumpster enclosure shall be installed, to be reviewed and approved by the Community Development Department.
- d. All applicable permits through the City of Wisconsin Rapids and other jurisdictions, shall be obtained.
- e. Community development staff shall have the authority to approve minor modifications to the plans.

Second by Blaser. Motion carried (6 – 0)

5. **PLAN-21-1176; Kyle Stern** – public hearing and action on a request for a conditional use permit to renovate the building into mixed-use housing at 1551 West Grand Avenue (Parcel ID 3402369)

Public hearing opened at 5:04 p.m.

Speaking against: none

Speaking in favor: none

Public hearing closed at 5:05 p.m.

Commissioners discussed code requirements for offices, current and future parking, Right-of Way, landscaping, unit sizes and other aspects of the project, to which Staff replied.

Motion by Daven to approve PLAN-21-1176; Kyle Stern – public hearing and action on a request for a conditional use permit to renovate the building into mixed-use housing at 1551 West Grand Avenue (Parcel ID 3402369), subject to the following conditions:

- a. Approval of the conditional use permit shall include a reduction of parking for each 1-bedroom or studio dwelling unit, resulting in a total parking requirement of 7 for the use.
- b. The floor plan shall include a separate dedicated commercial land use, such as a retail or professional office.
- c. A shared parking agreement to utilize three parking spaces shall be created with the Wisconsin Rapids School District and recorded in the office of the Wood County register of deeds, with a copy submitted to the Community Development Director.
- d. Trash containers should be limited to two carts for garbage and two carts for recyclables and stored on the south side of the property, or within an appropriately screened refuse enclosure.
- e. Hours of operation and service deliveries for the commercial component shall occur between 7:00 a.m. and 7:00 p.m.
- f. Applicable building permits through the City shall be obtained.
- g. Community Development staff shall have the authority to approve minor modifications to the plans.

Second by Austin. Motion carried (6 – 0) **Resolution No. 37 (2021)**

6. Adjourn

Motion to adjourn by Daven; second by Thao. Motion carried (6 – 0). Meeting adjourned at 5:28 p.m.

Zacher requested that item #3 be held out for separate vote. It was moved by Zacher, seconded by Bemke to approve and adopt the balance of the report, holding out item #3. Motion carried, 7 ayes and 0 nays:

<u>Aldersperson</u>	<u>District</u>	<u>Aye</u>	<u>Nay</u>	<u>Absent</u>
Ryan Austin	1	<input checked="" type="checkbox"/>	<input type="checkbox"/>	<input type="checkbox"/>
Dean Veneman	2	<input checked="" type="checkbox"/>	<input type="checkbox"/>	<input type="checkbox"/>
Matt Zacher	3	<input checked="" type="checkbox"/>	<input type="checkbox"/>	<input type="checkbox"/>
Tom Rayome	4	<input checked="" type="checkbox"/>	<input type="checkbox"/>	<input type="checkbox"/>

Attachment #1

Sheri Evanson	5	<input type="checkbox"/>	<input type="checkbox"/>	<input checked="" type="checkbox"/>
Jake Cattnach	6	<input checked="" type="checkbox"/>	<input type="checkbox"/>	<input type="checkbox"/>
Patrick J. Delaney	7	<input checked="" type="checkbox"/>	<input type="checkbox"/>	<input type="checkbox"/>
Jay Bemke	8	<input checked="" type="checkbox"/>	<input type="checkbox"/>	<input type="checkbox"/>

Regarding item #3, it was moved by Austin, seconded by Veneman to approve the item as presented. Motion carried, 5 ayes and 2 nays:

<u>Aldersperson</u>	<u>District</u>	<u>Aye</u>	<u>Nay</u>	<u>Absent</u>
Ryan Austin	1	<input checked="" type="checkbox"/>	<input type="checkbox"/>	<input type="checkbox"/>
Dean Veneman	2	<input checked="" type="checkbox"/>	<input type="checkbox"/>	<input type="checkbox"/>
Matt Zacher	3	<input checked="" type="checkbox"/>	<input type="checkbox"/>	<input type="checkbox"/>
Tom Rayome	4	<input checked="" type="checkbox"/>	<input type="checkbox"/>	<input type="checkbox"/>
Sheri Evanson	5	<input type="checkbox"/>	<input type="checkbox"/>	<input checked="" type="checkbox"/>
Jake Cattnach	6	<input type="checkbox"/>	<input checked="" type="checkbox"/>	<input type="checkbox"/>
Patrick J. Delaney	7	<input type="checkbox"/>	<input checked="" type="checkbox"/>	<input type="checkbox"/>
Jay Bemke	8	<input checked="" type="checkbox"/>	<input type="checkbox"/>	<input type="checkbox"/>

10. Consider for Adoption the Actions of the Standing Committees of the Common Council, as Follows:

A. REPORT OF THE FINANCE AND PROPERTY COMMITTEE MEETING HELD ON NOVEMBER 4, 2021:

Tom Rayome, Chairperson

Jake Cattnach, Secretary

Jay Bemke

Date of Meeting: November 4, 2021

Reported to Council: December 21, 2021

The Finance and Property Committee met at 4:30 p.m. on Thursday, November 4, 2021 in the Council Chambers at City Hall. The meeting was LIVE on Wisconsin Rapids Community Media (WRCM) Spectrum Channel 985 and Solarus Channel 3, online at www.wr-cm.org or via WRCM's Roku app, and was streamed LIVE on the City of Wisconsin Rapids Facebook page.

All members of the Finance and Property Committee were present except for Aldersperson Bemke. Also in attendance were Aldersperson Evanson, Andy Barnett, Aldersperson Delaney (via zoom), and Tim Desorcy.

1. Call to Order

Chairperson Rayome called the meeting to order at 4:34 p.m.

2. 2022 McMillan Memorial Library Budget Review

McMillan Library Director Andy Barnett presented and reviewed the 2022 McMillan Library budget with the Committee.

No action was taken.

3. 2022 City of Wisconsin Rapids Budget Review

Finance Director Tim Desorcy addressed questions on the 2022 budget. No action was taken.

4. Adjourn

It was moved by Cattnach, seconded by Rayome to adjourn. Motion carried and the meeting adjourned at 6:01 p.m.

Aldersperson Evanson joined the meeting via videoconference at this point.

It was moved by Rayome, seconded by Cattnach to approve and adopt the actions of the Committee. Motion carried, 8 ayes and 0 nays:

<u>Aldersperson</u>	<u>District</u>	<u>Aye</u>	<u>Nay</u>
Ryan Austin	1	<input checked="" type="checkbox"/>	<input type="checkbox"/>
Dean Veneman	2	<input checked="" type="checkbox"/>	<input type="checkbox"/>
Matt Zacher	3	<input checked="" type="checkbox"/>	<input type="checkbox"/>
Tom Rayome	4	<input checked="" type="checkbox"/>	<input type="checkbox"/>
Sheri Evanson	5	<input checked="" type="checkbox"/>	<input type="checkbox"/>
Jake Cattnach	6	<input checked="" type="checkbox"/>	<input type="checkbox"/>
Patrick J. Delaney	7	<input checked="" type="checkbox"/>	<input type="checkbox"/>
Jay Bemke	8	<input checked="" type="checkbox"/>	<input type="checkbox"/>

B. REPORT OF THE FINANCE AND PROPERTY COMMITTEE MEETING HELD ON DECEMBER 7, 2021:

Tom Rayome, Chairperson

Jake Cattnach, Secretary

Jay Bemke

Attachment #1

Date of Meeting: December 7, 2021

Reported to Council: December 21, 2021

The Finance and Property Committee met at 4:30 p.m. on Tuesday, November 4, 2021 in the Council Chambers at City Hall. The meeting was LIVE on Wisconsin Rapids Community Media (WRCM) Spectrum Channel 985 and Solarus Channel 3, online at www.wr-cm.org or via WRCM's Roku app, and was streamed LIVE on the City of Wisconsin Rapids Facebook page.

All members of the Finance and Property Committee were present with Alderperson Cattanach attending via remote. Also in attendance were Alderperson Veneman, Alderperson Delaney, Mayor Blaser, Paul Vollert, Interim Fire Chief Eckes, and Tim Desorcy.

1. Call to Order

Chairperson Rayome called the meeting to order at 4:36 p.m.

2. Review and approve a proposal to purchase a used Finn T30 Hydroseeder

It was moved by Bemke, seconded by Rayome to approve the purchase of a Finn T30 Hydroseeder from LF George, Inc, for \$11,800.00. Motion carried.

3. Review and approve a proposal to purchase a roller attachment and counter weights for Public Works Skid Steer

It was moved by Cattanach, seconded by Bemke to approve the purchase of a CV119 Vibratory Compactor and two sets of rear weights and hardware from Fabick of Wausau for \$12,000.00. Motion carried.

4. Consider for approval a request from the Wisconsin Rapids Fire Department to apply for the Assistance to Firefighters Grant

It was moved by Cattanach, seconded by Bemke to approve the application for an Assistance to Firefighters Grant in the amount \$103,000 with the local match in the amount of \$5,150.00. Motion carried.

5. Consider for approval a Temporary Retail Class "B" Fermented Malt Beverages License for Central Wisconsin Cultural Center, Inc., 2651 Eighth Street South, for a Reception: Abstract Artists Invitational event to be held on Thursday, January 20, 2022 from 5:30 p.m. to 7:30 p.m.

It was moved by Rayome, seconded by Bemke to approve the Temporary Retail Class "B" Fermented Malt Beverages License for Central Wisconsin Cultural Center, Inc., 2651 Eighth Street South, for a Reception: Abstract Artists Invitational event to be held on Thursday, January 20, 2022 from 5:30 p.m. to 7:30 p.m. Motion carried.

6. Consider a request from E-Ways Sales LLC, d/b/a E-Ways Sales, Jonathan Ruder, agent, located at 2660 8th Street South #105 for renewal of a Pawnbroker, Secondhand Article Dealer and Secondhand Jewelry Dealer licenses

It was moved by Rayome, seconded by Cattanach to approve the renewal of a Pawnbroker, Secondhand Article Dealer and Secondhand Jewelry Dealer licenses for E-Ways Sales LLC, d/b/a E-Ways Sales, and Jonathan Ruder, agent, located at 2660 8th Street South #105. Motion carried.

7. Consider a request from GameStop, Inc. d/b/a GameStop #3254, Diana Saaheh-Jajeh, agent, located at 930 Kuhn Avenue for a renewal of a Secondhand Article Dealer license.

It was moved by Rayome, seconded by Bemke to approve the renewal of a Secondhand Article Dealer license for GameStop, Inc. d/b/a GameStop #3254, Diana Saaheh-Jajeh, agent, located at 930 Kuhn Avenue. Motion carried.

8. Consider for approval the Shared Ride Taxi Operating Contract between the City of Wisconsin Rapids and Wheels of Independence, Inc.

It was moved by Bemke, seconded by Cattanach to approve the Shared Ride Taxi Operating Contract between the City of Wisconsin Rapids and Wheels of Independence, Inc. Motion carried (See attachment No. 1).

9. Consider for approval a resolution amending the 2021 Budget.

It was moved by Bemke, seconded by Rayome to approve the resolution amending the 2021 Budget. Motion carried (See attachment No. 2). **Resolution No. 38 (2021)**

10. Audit of the Bills

It was moved by Rayome, seconded by Bemke to approve check no. 10856 to 10996. Motion carried.

11. Set next meeting date

The date for the next regularly scheduled meeting of the Finance and Property Committee is January 4, 2022.

12. Adjourn

It was moved by Bemke, seconded by Cattanach to adjourn. Meeting adjourned at 5:08 p.m.

It was moved by Rayome, seconded by Austin to approve and adopt the actions of the Committee. Motion carried, 8 ayes and 0 nays:

Attachment #1

<u>Aldersperson</u>	<u>District</u>	<u>Aye</u>	<u>Nay</u>
Ryan Austin	1	<input checked="" type="checkbox"/>	<input type="checkbox"/>
Dean Veneman	2	<input checked="" type="checkbox"/>	<input type="checkbox"/>
Matt Zacher	3	<input checked="" type="checkbox"/>	<input type="checkbox"/>
Tom Rayome	4	<input checked="" type="checkbox"/>	<input type="checkbox"/>
Sheri Evanson	5	<input checked="" type="checkbox"/>	<input type="checkbox"/>
Jake Cattnach	6	<input checked="" type="checkbox"/>	<input type="checkbox"/>
Patrick J. Delaney	7	<input checked="" type="checkbox"/>	<input type="checkbox"/>
Jay Bemke	8	<input checked="" type="checkbox"/>	<input type="checkbox"/>

C. REPORT OF THE PUBLIC WORKS COMMITTEE MEETING HELD ON DECEMBER 7, 2021:

Ryan Austin

Matt Zacher

Patrick J. Delaney

Date of Meeting: December 7, 2021

Reported to Council: December 21, 2021

The Public Works Committee met on Tuesday, December 7, 2021 in the Council Chambers at City Hall and via remote videoconference. Ryan Austin, Matt Zacher, and Patrick Delaney were in attendance. Others attending are on file in the Clerk's office.

1. Call to order

The meeting was called to order at 6:00 pm

2. Review traffic control study report for the intersection of Apricot St and 15th St N

Motion by Delaney, second by Zacher to approve the City Engineer's recommendation to maintain the current intersection control. Motion carried (3-0)

3. Review traffic control study report for the intersection of Chestnut St and 12th St S

No action taken. Chairperson Austin referred this item to the January Public Works agenda.

4. Review traffic control study report for the intersection of Sampson St and Grove Ave

Motion by Delaney, second by Zacher to approve the City Engineer's recommendation to augment the current two way stop with a W4-4P, Cross Traffic Does Not Stop sign. Motion carried (3-0)

5. Review speed study report for Chestnut St between Hill St and 8th St S

No action taken. Chairperson Austin requested additional information on existing signs and referred the item to the January Public Works agenda.

6. Consider approving a revision of the State Municipal Agreement for the W Jackson St Project

Motion by Zacher, 2nd by Austin to approve the revised State/Municipal Agreement for the W Jackson St Project. Motion carried (3-0)

7. Review referral requesting direction to prioritize transportation utility efforts over special assessment administration.

Motion by Austin, second by Delaney to prioritize transportation utility development work over special assessment administration. Motion carried (3-0)

8. Consider approval of sewer lining contract to the lowest responsible bidder.

Motion by Delaney, second by Austin to approve the bid by Visu-Sewer for \$407,618 for the lining of sanitary sewer. Motion carried (3-0)

9. Review DPW November activities report

The report was reviewed with recognition of the passing of Wastewater Superintendent Ryan Giefer and of the excellent work he did for the City.

10. Review referral list

The referral list was reviewed.

11. Adjourn

Motion by Zacher, second by Delaney to adjourn. Motion carried (3-0). The meeting was adjourned at 7:01 pm

It was moved by Austin, seconded by Cattnach to approve and adopt the actions of the Committee. Motion carried, 8 ayes and 0 nays:

<u>Aldersperson</u>	<u>District</u>	<u>Aye</u>	<u>Nay</u>
Ryan Austin	1	<input checked="" type="checkbox"/>	<input type="checkbox"/>
Dean Veneman	2	<input checked="" type="checkbox"/>	<input type="checkbox"/>
Matt Zacher	3	<input checked="" type="checkbox"/>	<input type="checkbox"/>
Tom Rayome	4	<input checked="" type="checkbox"/>	<input type="checkbox"/>

Attachment #1

Sheri Evanson	5	<input checked="" type="checkbox"/>	<input type="checkbox"/>
Jake Cattanaach	6	<input checked="" type="checkbox"/>	<input type="checkbox"/>
Patrick J. Delaney	7	<input checked="" type="checkbox"/>	<input type="checkbox"/>
Jay Bemke	8	<input checked="" type="checkbox"/>	<input type="checkbox"/>

D. REPORT OF THE HUMAN RESOURCES COMMITTEE MEETING HELD ON DECEMBER 13, 2021:

Jay Bemke, Chairperson

Dean Veneman, Secretary

Sheri Evanson

Date of Meeting: December 13, 2021

Reported to Council: December 21, 2021

The Human Resources Committee held a meeting in the Council Chambers of City Hall, 444 West Grand Avenue, Wisconsin Rapids, and via remote videoconferencing, on Monday, December 13, 2021, at 5:00 p.m. All Committee members were present. Also present were Alderpersons Rayome and Delaney, Ryan Hartman, Todd Eckes, Sue Schill, and Mayor Shane Blaser.

1. Call to order

Chairperson Bemke called the meeting to order at 5:03 p.m.

2. Discuss and consider for approval the extension of the Employee Emergency Paid COVID-19 Leave set to expire on 12/31/21

Motion by Evanson, seconded by Bemke, to allow the Employee Emergency Paid COVID-19 Leave to expire on 12/31/21. Motion carried 3-0.

3. Discuss and consider for approval a request for a Tier 11 Firefighter position within WRFD

Motion by Evanson, seconded by Veneman to approve the request for a Tier 11 Firefighter position within WRFD. Motion carried 3-0.

4. Discuss and consider for approval the attached revision to the Overtime and On-Call Pay Policy

Motion by Bemke, seconded by Veneman to approve the revisions to the Overtime and On-Call Pay Policy as presented. Motion carried 3-0.

5. Discuss and consider for approval the attached revision to the Copy and Fax Machine Use Policy

Motion by Veneman, seconded by Bemke to approve the revisions to the Copy and Fax Machine Use Policy as presented. Motion carried 3-0.

6. The Committee may vote to go into closed session under Section 19.85(1)(e), Wis. Stats., which reads: "Deliberating or negotiating the purchasing of public properties, the investing of public funds, or conducting other specified public business, whenever competitive or bargaining reasons require a closed session"

Motion by Bemke, seconded by Veneman to move to go into closed session. Roll call vote taken. All members voted in the affirmative. Motion carried 3-0.

In closed session, the Committee discussed negotiation and bargaining strategy regarding labor negotiations with IAFF and WRPPA.

7. The Committee will return to open session

Motion by Veneman, seconded by Bemke to return to open session. Motion carried 3-0.

8. The Committee may vote to go into closed session pursuant to Section 19.85(1)(c) of the Wisconsin Statutes, which reads: "Considering employment, promotion, compensation, or performance evaluation data of any public employee over which the governmental body has jurisdiction or exercises responsibility."

Motion by Veneman, seconded by Bemke to go into closed session. Roll call vote was taken. Motion carried 2-1 with Evanson voting in the negative.

In closed session, the Committee discussed employment and compensation for a public employee, including a separation from employment.

9. The committee will return to open session

Motion by Bemke, seconded by Veneman to return to open session. Motion carried 3-0.

10. The Committee may take action in open session regarding employment and compensation for an employee, and a separation agreement

Motion by Bemke, seconded by Veneman to refer taking action regarding employment and compensation for an employee, and a separation agreement, to the full Common Council at the next Council meeting. Motion carried 2-1, with Evanson voting in the negative.

11. Consider the status of the Public Works Director position and its possible elimination

Motion by Veneman, seconded by Bemke to refer the status of the Public Works Director position and its possible elimination to the full Common Council at the next Council meeting. Motion carried 2-1, with Evanson voting in the negative.

12. Discuss and consider for approval a request from Mayor Blaser for an organizational restructure of

Attachment #1

the Department of Public Works

Motion by Veneman, seconded by Bemke to refer the approval of a request from Mayor Blaser for an organizational restructure of the Department of Public Works to the full Common Council at the next Council meeting. Motion carried 2-1, with Evanson voting in the negative.

13. Adjournment

Motion by Bemke, seconded by Veneman to adjourn. Motion carried 3-0. The meeting adjourned at 6:23 p.m.

Cattanach requested that item #3 be held out for separate vote. Bemke requested that items #8, #9, #10, #11, and #12 be held out for separate vote in closed session at the end of the Council meeting. It was moved by Bemke, seconded by Austin to approve and adopt the balance of the report, holding out items #3, #8, #9, #10, #11, and #12. Motion carried, 8 ayes and 0 nays:

<u>Aldersperson</u>	<u>District</u>	<u>Aye</u>	<u>Nay</u>
Ryan Austin	1	<input checked="" type="checkbox"/>	<input type="checkbox"/>
Dean Veneman	2	<input checked="" type="checkbox"/>	<input type="checkbox"/>
Matt Zacher	3	<input checked="" type="checkbox"/>	<input type="checkbox"/>
Tom Rayome	4	<input checked="" type="checkbox"/>	<input type="checkbox"/>
Sheri Evanson	5	<input checked="" type="checkbox"/>	<input type="checkbox"/>
Jake Cattanach	6	<input checked="" type="checkbox"/>	<input type="checkbox"/>
Patrick J. Delaney	7	<input checked="" type="checkbox"/>	<input type="checkbox"/>
Jay Bemke	8	<input checked="" type="checkbox"/>	<input type="checkbox"/>

Regarding item #3, it was moved by Bemke, seconded by Veneman to approve the item as presented. Motion carried, 7 ayes and 1 nay:

<u>Aldersperson</u>	<u>District</u>	<u>Aye</u>	<u>Nay</u>
Ryan Austin	1	<input checked="" type="checkbox"/>	<input type="checkbox"/>
Dean Veneman	2	<input checked="" type="checkbox"/>	<input type="checkbox"/>
Matt Zacher	3	<input checked="" type="checkbox"/>	<input type="checkbox"/>
Tom Rayome	4	<input checked="" type="checkbox"/>	<input type="checkbox"/>
Sheri Evanson	5	<input checked="" type="checkbox"/>	<input type="checkbox"/>
Jake Cattanach	6	<input type="checkbox"/>	<input checked="" type="checkbox"/>
Patrick J. Delaney	7	<input checked="" type="checkbox"/>	<input type="checkbox"/>
Jay Bemke	8	<input checked="" type="checkbox"/>	<input type="checkbox"/>

11. Reports of Other Committees, Commissions and Boards; Department Reports

- A. Wisconsin Rapids Housing Authority held September 29, 2021
- B. Wisconsin Rapids Police Department monthly summaries for October and November 2021
- C. Police and Fire Commission held October 13 and November 10, 2021
- D. Wisconsin Rapids Fire Department monthly summary for November 2021
- E. South Wood County Airport Commission held November 4, 2021
- F. McMillan Memorial Library Services Committee held November 9, 2021 and Board of Trustees held November 17, 2021
- G. Water Works and Lighting Commission held November 10, 2021

It was moved by Austin, seconded by Bemke to place the reports on file. Motion carried, 7 ayes, 0 nays, and 1 abstention:

<u>Aldersperson</u>	<u>District</u>	<u>Aye</u>	<u>Nay</u>	<u>Abstain</u>
Ryan Austin	1	<input checked="" type="checkbox"/>	<input type="checkbox"/>	<input type="checkbox"/>
Dean Veneman	2	<input checked="" type="checkbox"/>	<input type="checkbox"/>	<input type="checkbox"/>
Matt Zacher	3	<input checked="" type="checkbox"/>	<input type="checkbox"/>	<input type="checkbox"/>
Tom Rayome	4	<input checked="" type="checkbox"/>	<input type="checkbox"/>	<input type="checkbox"/>
Sheri Evanson	5	<input checked="" type="checkbox"/>	<input type="checkbox"/>	<input type="checkbox"/>
Jake Cattanach	6	<input checked="" type="checkbox"/>	<input type="checkbox"/>	<input type="checkbox"/>
Patrick J. Delaney	7	<input type="checkbox"/>	<input type="checkbox"/>	<input checked="" type="checkbox"/>
Jay Bemke	8	<input checked="" type="checkbox"/>	<input type="checkbox"/>	<input type="checkbox"/>

Attachment #1

12. Referrals to Committee

- a. Delaney made a referral to the Finance and Property Committee for a balanced budget
- b. Delaney made a request for a private citizen sign-up sheet for Police and/or Fire Department check-ins during loss of power or in an emergency situation

13. Regarding Human Resources Committee Items #8-12:

HRC #8. In open session, the Council may vote to go into closed session pursuant to Section 19.85(1)(c) of the Wisconsin Statutes, which reads: "Considering employment, promotion, compensation, or performance evaluation data of any public employee over which the governmental body has jurisdiction or exercises responsibility."

In closed session, the Council may discuss employment and compensation for a public employee, including a separation agreement.

It was moved by Veneman, seconded by Zacher to go into closed session pursuant to Section 19.85(1)(c) of the Wisconsin Statutes, which reads: "Considering employment, promotion, compensation, or performance evaluation data of any public employee over which the governmental body has jurisdiction or exercises responsibility."

Roll call vote taken to go into closed session. Motion carried, 7 ayes and 1 nay, and the Council went into closed session.

<u>Aldersperson</u>	<u>District</u>	<u>Aye</u>	<u>Nay</u>
Ryan Austin	1	<input checked="" type="checkbox"/>	<input type="checkbox"/>
Dean Veneman	2	<input checked="" type="checkbox"/>	<input type="checkbox"/>
Matt Zacher	3	<input checked="" type="checkbox"/>	<input type="checkbox"/>
Tom Rayome	4	<input checked="" type="checkbox"/>	<input type="checkbox"/>
Sheri Evanson	5	<input type="checkbox"/>	<input checked="" type="checkbox"/>
Jake Cattnach	6	<input checked="" type="checkbox"/>	<input type="checkbox"/>
Patrick J. Delaney	7	<input checked="" type="checkbox"/>	<input type="checkbox"/>
Jay Bemke	8	<input checked="" type="checkbox"/>	<input type="checkbox"/>

In closed session, the Council discussed employment and compensation for a public employee, including a separation agreement.

HRC #9. The Council will return to open session

Motion by Bemke, seconded by Veneman to return to open session. Motion carried, 8 ayes and 0 nays, and the Council returned to open session.

<u>Aldersperson</u>	<u>District</u>	<u>Aye</u>	<u>Nay</u>
Ryan Austin	1	<input checked="" type="checkbox"/>	<input type="checkbox"/>
Dean Veneman	2	<input checked="" type="checkbox"/>	<input type="checkbox"/>
Matt Zacher	3	<input checked="" type="checkbox"/>	<input type="checkbox"/>
Tom Rayome	4	<input checked="" type="checkbox"/>	<input type="checkbox"/>
Sheri Evanson	5	<input checked="" type="checkbox"/>	<input type="checkbox"/>
Jake Cattnach	6	<input checked="" type="checkbox"/>	<input type="checkbox"/>
Patrick J. Delaney	7	<input checked="" type="checkbox"/>	<input type="checkbox"/>
Jay Bemke	8	<input checked="" type="checkbox"/>	<input type="checkbox"/>

HRC #10. The Council may take action in open session regarding employment and compensation for an employee, and a separation agreement

It was moved by Zacher, seconded by Veneman to approve the following terms for a separation from employment for Joe Terry:

Upon tendering of his irrevocable resignation on or before January 7, 2022, the payment of 6 months' severance pay, to be paid in a lump sum of \$21,700 on December 30, 2021, and a lump sum of \$33,317.50 on January 13, 2022; health and dental insurance with employee contribution through February 28, 2022; and the execution of a Separation Agreement and Release with terms as approved by the City Attorney.

Motion carried, 6 ayes, 1 nay, and 1 abstention:

<u>Aldersperson</u>	<u>District</u>	<u>Aye</u>	<u>Nay</u>	<u>Abstain</u>
Ryan Austin	1	<input checked="" type="checkbox"/>	<input type="checkbox"/>	<input type="checkbox"/>

Attachment #1

Dean Veneman	2	<input checked="" type="checkbox"/>	<input type="checkbox"/>	<input type="checkbox"/>
Matt Zacher	3	<input checked="" type="checkbox"/>	<input type="checkbox"/>	<input type="checkbox"/>
Tom Rayome	4	<input type="checkbox"/>	<input checked="" type="checkbox"/>	<input type="checkbox"/>
Sheri Evanson	5	<input checked="" type="checkbox"/>	<input type="checkbox"/>	<input type="checkbox"/>
Jake Cattnach	6	<input type="checkbox"/>	<input type="checkbox"/>	<input checked="" type="checkbox"/>
Patrick J. Delaney	7	<input checked="" type="checkbox"/>	<input type="checkbox"/>	<input type="checkbox"/>
Jay Bemke	8	<input checked="" type="checkbox"/>	<input type="checkbox"/>	<input type="checkbox"/>

HRC #11. Consider the status of the Public Works Director position and its possible elimination

It was moved by Bemke, seconded by Veneman to send this item back to the Human Resources Committee for further discussion. Motion carried, 7 ayes and 1 nay:

<u>Aldersperson</u>	<u>District</u>	<u>Aye</u>	<u>Nay</u>
Ryan Austin	1	<input checked="" type="checkbox"/>	<input type="checkbox"/>
Dean Veneman	2	<input checked="" type="checkbox"/>	<input type="checkbox"/>
Matt Zacher	3	<input checked="" type="checkbox"/>	<input type="checkbox"/>
Tom Rayome	4	<input type="checkbox"/>	<input checked="" type="checkbox"/>
Sheri Evanson	5	<input checked="" type="checkbox"/>	<input type="checkbox"/>
Jake Cattnach	6	<input checked="" type="checkbox"/>	<input type="checkbox"/>
Patrick J. Delaney	7	<input checked="" type="checkbox"/>	<input type="checkbox"/>
Jay Bemke	8	<input checked="" type="checkbox"/>	<input type="checkbox"/>

HRC #12. Discuss and consider for approval a request from Mayor Blaser for an organizational restructure of the Department of Public Works

It was moved by Veneman, seconded by Zacher to send this item back to the Human Resources Committee for further discussion. Motion carried, 6 ayes and 2 nays:

<u>Aldersperson</u>	<u>District</u>	<u>Aye</u>	<u>Nay</u>
Ryan Austin	1	<input checked="" type="checkbox"/>	<input type="checkbox"/>
Dean Veneman	2	<input checked="" type="checkbox"/>	<input type="checkbox"/>
Matt Zacher	3	<input checked="" type="checkbox"/>	<input type="checkbox"/>
Tom Rayome	4	<input type="checkbox"/>	<input checked="" type="checkbox"/>
Sheri Evanson	5	<input type="checkbox"/>	<input checked="" type="checkbox"/>
Jake Cattnach	6	<input checked="" type="checkbox"/>	<input type="checkbox"/>
Patrick J. Delaney	7	<input checked="" type="checkbox"/>	<input type="checkbox"/>
Jay Bemke	8	<input checked="" type="checkbox"/>	<input type="checkbox"/>

14. Adjournment

Motion by Bemke, second by Zacher to adjourn. Motion carried, 8 ayes and 0 nays:

<u>Aldersperson</u>	<u>District</u>	<u>Aye</u>	<u>Nay</u>
Ryan Austin	1	<input checked="" type="checkbox"/>	<input type="checkbox"/>
Dean Veneman	2	<input checked="" type="checkbox"/>	<input type="checkbox"/>
Matt Zacher	3	<input checked="" type="checkbox"/>	<input type="checkbox"/>
Tom Rayome	4	<input checked="" type="checkbox"/>	<input type="checkbox"/>
Sheri Evanson	5	<input checked="" type="checkbox"/>	<input type="checkbox"/>
Jake Cattnach	6	<input checked="" type="checkbox"/>	<input type="checkbox"/>
Patrick J. Delaney	7	<input checked="" type="checkbox"/>	<input type="checkbox"/>
Jay Bemke	8	<input checked="" type="checkbox"/>	<input type="checkbox"/>

The meeting adjourned at 8:55 p.m.

Respectfully submitted,

Jennifer M. Gossick, City Clerk



OFFICE
OF THE
MAYOR

January 18, 2022

Dear Alderpersons,

The following appointments are submitted for your approval:

Police and Fire Commission

Rick Bender, 45 Pepper Ave, is appointed as a regular member, to replace Greg Jerabek, for a term expiring 7/1/2023.

Respectfully submitted,

A handwritten signature in black ink that reads "Shane E. Blaser". The signature is written in a cursive, flowing style.

Shane E. Blaser, Mayor

Shane E. Blaser, Mayor

444 West Grand Avenue, Wisconsin Rapids, WI 54495-2780

Phone: (715) 421-8202 | Fax: (715) 421-8278 | sblaser@wirapids.org | www.wirapids.org

CITY OF WISCONSIN RAPIDS

RESOLUTION No. _____ (2022)

World Migratory Bird Day Resolution

WHEREAS, migratory birds are some of the most beautiful and easily observed wildlife that share our communities, *and*

WHEREAS, many citizens recognize and welcome migratory songbirds as symbolic harbingers of spring, *and*

WHEREAS, these migrant species also play an important economic role in our community, controlling insect pests and generating millions in recreational dollars statewide, *and*

WHEREAS, migratory birds and their habitats are declining throughout the Americas, facing a growing number of threats on their migration routes and in both their summer and winter homes, *and*

WHEREAS, public awareness and concern are crucial components of migratory bird conservation, *and*

WHEREAS, citizens enthusiastic about birds, informed about the threats they face, and empowered to help address those threats can directly contribute to maintaining health bird populations, *and*

WHEREAS, since 1993 World Migratory Bird Day (formerly International Migratory Bird Day) has become a primary vehicle for focusing public attention on the nearly 350 species that travel between nesting habitats in our communities and throughout North America and their wintering grounds in South and Central America, Mexico, the Caribbean, and the southern U.S., *and*

WHEREAS, hundreds of thousands of people will observe WMBD, gathering in town squares, community centers, schools, parks, nature centers, and wildlife refuges to learn about birds, take action to conserve them, and simply to have fun, *and*

WHEREAS, while WMBD officially is held each year on the second Saturday in May, its observance is not limited to a single day, and planners are encouraged to schedule activities on the dates best suited to the presence of both migrants and celebrants, *and*

WHEREAS, WMBD is not only a day to foster appreciation for wild birds and to celebrate and support migratory bird conservation, but also a call to action,

NOW THEREFORE I, Shane E. Blaser, as Mayor of the City of Wisconsin Rapids, do hereby declare Bird City Wisconsin Rapids' participation at the Kiwanis Youth Outdoor Day on June 4, 2022 and The Grand Affair on September 11, 2022 in celebration of, World Migratory Bird Day in the city of Wisconsin Rapids, and I urge all citizens to celebrate this observance and to support efforts to protect and conserve migratory birds and their habitats in our community and the world at large.

Dated this _____ day of _____ in the year _____

Signed _____

Title _____

Attachment #3

NOW THEREFORE, be it resolved by the Common Council of the City of Wisconsin Rapids to adopt the declaration set forth above.

Adopted:

Shane E. Blaser, Mayor

Jennifer M. Gossick, City Clerk

Ayes: _____

Nays: _____

REPORT OF THE PLANNING COMMISSION

Date of Meeting: January 3, 2022

Report #1

The Planning Commission met at 4:00 p.m. on January 3, 2022, in the City Hall Council Chambers and via remote audioconferencing. Members present included Chairperson Shane Blaser, Susan Feith, Ben Goodreau, Lee Thao, Eric Daven, and attending via Zoom was Ryan Austin. Shane Burkart was absent. Also at the meeting were Associate Planner Carrie Edmondson, Alderperson Patrick Delaney, Norman Paul, Earl Haefs, Kurt and Connie Saylor, Rose Schultz, and Chris Jackson. Community Development Director Kyle Kearns attended remotely.

The meeting was called to order at 4:04 p.m.

1. Approval of the report from the December 6, 2021, Plan Commission meeting

The report was not included in the January 3, 2022, Plan Commission packet and approval was postponed for February's meeting.

2. Vandewalle & Associates – Wisconsin Rapids Recovery & Redevelopment Plan Update

Kyle Kearns provided an progress update for the Wisconsin Rapids Recovery and Redevelopment Plan, and referenced the consultant memo (attached).

3. PLAN-21-1258; Community Development Department – Public hearing and action on a request for an amendment to the City's Comprehensive Plan, specifically map 7-2 Future Land Use Map, to classify 8 parcels, identified below, from a Residential classification to a Commercial or Mixed-Use land use classification: 1210 River Run Drive (Parcel ID 34-11865), 1310 River Run Drive (Parcel ID 34-11867), 1211 Parkwood Drive (Parcel ID 34-11868), 1221 Parkwood Drive (Parcel ID 34-11869), 1220 Parkwood Drive (Parcel ID 34-11870), 1210 Parkwood Drive (Parcel ID 34-11871), 1350 River Run Drive (Parcel ID 34-11875), and an unaddressed parcel on 16th Street South (Parcel ID 34-11880).

Carrie Edmondson provided a synopsis of the proposed changes to the City's Comprehensive Plan and zoning changes, including the items in PLAN-21-1258 and PLAN-21-1259.

Public hearing opened at 4:22 p.m.

Speaking in favor: Connie Saylor spoke in favor on behalf of the Animal Medical and Surgical Clinic as did Rose Schutz, representing the architect for a building project at the Animal Medical and Surgical Clinic.

Speaking against: none

Public hearing closed at 4:25 p.m.

Norman Paul of Lily Lane had questions about tax implications from the proposed changes and Alderperson Patrick Delaney questioned the effect of State Licensing at the Assisted Living facility, to which Kyle Kearns responded. Susan Feith expressed concerns regarding how signage, setbacks, building heights, and animal activities might be impacted. Mr. Kearns referred to the Use Table and other standards from the Zoning Code to address these issues.

Motion by Blaser to approve PLAN-21-1258, a request for an amendment to the City's Comprehensive Plan, specifically map 7-2 Future Land Use Map, to classify 8 parcels, identified below, from a Residential classification to a Mixed Use land use classification: 1210 River Run Drive (Parcel ID 34-11865), 1310 River Run Drive (Parcel ID 34-11867), 1211 Parkwood Drive (Parcel ID 34-11868), 1221 Parkwood Drive

(Parcel ID 34-11869), 1220 Parkwood Drive (Parcel ID 34-11870), 1210 Parkwood Drive (Parcel ID 34-11871), 1350 River Run Drive (Parcel ID 34-11875), and an unaddressed parcel on 16th Street South (Parcel ID 34-11880); second by Goodreau.

Motion carried (6 – 0)

4. **PLAN-21-1259; Community Development Department** – Public hearing and action on a request for a zoning map amendment to rezone 7 parcels, identified below, from R-2 Mixed Residential District to B-3 Neighborhood Commercial District: 1210 River Run Drive (Parcel ID 34-11865), 1310 River Run Drive (Parcel ID 34-11867), 1211 Parkwood Drive (Parcel ID 34-11868), 1221 Parkwood Drive (Parcel ID 34-11869), 1220 Parkwood Drive (Parcel ID 34-11870), 1210 Parkwood Drive (Parcel ID 34-11871), and 1350 River Run Drive (Parcel ID 34-11876).

Public hearing opened at 4:37 p.m.

Speaking in favor: Connie Saylor

Speaking against: none

Public hearing closed at 4:38 p.m.

Motion by Daven to approve PLAN-21-1259, a request for a zoning map amendment to rezone 7 parcels, identified below, from R-2 Mixed Residential District to B-3 Neighborhood Commercial District: 1210 River Run Drive (Parcel ID 34-11865), 1310 River Run Drive (Parcel ID 34-11867), 1211 Parkwood Drive (Parcel ID 34-11868), 1221 Parkwood Drive (Parcel ID 34-11869), 1220 Parkwood Drive (Parcel ID 34-11870), 1210 Parkwood Drive (Parcel ID 34-11871), and 1350 River Run Drive (Parcel ID 34-11876); second by Goodreau.

Motion carried (6 – 0)

5. **PLAN-21-1259; Community Development Department** – Public hearing and action on a request for a zoning map amendment to rezone an unaddressed parcel on 16th Street South (Parcel ID 34-11880) from R-3 Multi-family Medium Density Residential District to B-3 Neighborhood Commercial District.

Public hearing opened at 4:40 p.m.

Speaking in favor: none

Speaking against: none

Public hearing closed at 4:40 p.m.

Motion by Austin to approve PLAN-21-1259, a request for a zoning map amendment to rezone an unaddressed parcel on 16th Street South (Parcel ID 34-11880) from R-3 Multi-family Medium Density Residential District to B-3 Neighborhood Commercial District; second by Daven.

Motion carried (6 – 0)

6. **PLAN-21-1260; Community Development Department** – Action on a request for an amendment to the City's Municipal Code, Chapter 46 – Sign Code, to increase sign height allowance within the Institutional (I-1) Zoning District.

Carrie Edmondson shared an analysis for sign height maximums in various zoning districts, recommending the changes noted in the table provided in the staff report.

Commissioners questioned the impact of the changes for adjacent properties, to which staff responded.

Motion by Goodreau to approve Plan-21-1260, a request for an amendment to the City's Municipal Code, Chapter 46 – Sign Code, to increase the ground sign height allowance to ten feet maximum within the Institutional (I-1) Zoning District; second by Austin.

Motion carried (6 – 0)

- 7. PLAN-21-1261; Community Development Department** – Action on a request for an amendment to the City's Municipal Code, Chapter 46 – Sign Code, to increase sign size allowance within the Mixed-Use Commercial (B-5) Zoning District.

Carrie Edmondson provided a summary of the findings and recommended the changes as outlined in the staff report.

Motion by Feith to approve PLAN-21-1261, a request for an amendment to the City's Municipal Code, Chapter 46 – Sign Code, to increase sign size allowance within the I Mixed-Use Commercial (B-5) Zoning District; second by Daven.

Motion carried (6 – 0)

8. Adjourn

Motion by Thao to adjourn; second by Blaser

Motion carried (6 – 0)

Meeting adjourned at 5:01 p.m.

Respectfully Submitted by Erika Esser, Secretary



VANDEWALLE & ASSOCIATES INC.

To: Common Council, City of Wisconsin Rapids
Plan Commission, City of Wisconsin Rapids
Recovery and Reuse Project Steering Committee

From: Scott Harrington, AICP, Principal
Sonja Kruesel, AICP, Associate

Date: December 27, 2021

Re: Recovery and Reuse Plan Progress Report

Earlier this year, the City of Wisconsin Rapids requested proposals for a Recovery and Reuse Plan and Implementation Strategy in response to the idling of the Verso Papermill. This work will entail analyzing future economic opportunities for Wisconsin Rapids and the greater Central Wisconsin region given its heritage in timber processing, and reuse alternatives for the extensive mill site. The City has engaged with a consultant team lead by Vandewalle & Associates in this effort, and project work officially kicked off this fall. This memo summarizes progress to-date and lists focus areas for work into the New Year.

The overall project is comprised of two main parts, including a Recovery and Reuse Plan, and an Implementation Strategy. Development of the Recovery and Reuse Plan is the project focus until early Summer 2022 and will result in a visioning and plan deliverable. Three main tasks will support this effort including (1) market assessment, (2) visioning, and (3) site area redevelopment research. At this time, the consultant team is primarily engaged in market and industry data collection, mapping of the mill site and assets, and stakeholder outreach. In addition, we will continue monitoring the impacts of the recently announced BillerudKorsnäs acquisition of Verso.

Visioning and Stakeholder Outreach

The project team has held or scheduled initial outreach meetings with various stakeholders including existing ownership interests, potential purchasers, industry representatives, state legislators, and economic development groups. Outreach will continue into the coming months, including an anticipated focus group session with local and regional economic development professionals. In addition, city staff and the consultant team will organize a public visioning session and Council work session as requested in the City's request for proposals. Initial contacts to-date include the following:

- Project Steering Committee
- Verso, Inc.
- Sononco
- Consolidated Water and Power Company
- Timber Cooperative
- Incourage Foundation
- Representative Scott Krug
- Senator Patrick Testin

120 East Lakeside Street • Madison, Wisconsin 53715 • 608.255.3988 • 608.255.0814 Fax
247 Freshwater Way, Suite 530 • Milwaukee, Wisconsin 53204 • 414.988.8631
www.vandewalle.com

BillerudKorsnäs Acquisition

In late December, it was announced that Verso had reached a deal with Swedish company BillerudKorsnäs to acquire Verso's sites and assets including the Wisconsin Rapids mill site. Project team members attended a press conference on Monday December 20, 2021, regarding this news. The press conference was conducted by BillerudKorsnäs representatives Christoph Michalski, President & CEO, and Ivar Vatne, CFO.

The deal includes an offering of \$825 million, or \$27 per Verso share. It appears the company's main interest is in the acquisition of Verso's Escanaba and Quinnesec mills in Michigan's Upper Peninsula.

BillerudKorsnäs plans to convert the two primary Escanaba machines to paperboard operations within the next two years. They expect the Quinnesec mill to handle displaced load of coated papers and to continue current operations indefinitely. BillerudKorsnäs representatives acknowledged the Wisconsin Rapids site during the press conference, including the continued operation of the conversion facility; however, it was noted more than once that they have no intention to fire up the mill and will be evaluating options for disposition of most of the property including Consolidated Water and Power Company. They also noted that sale proceeds of the Rapids mill were not one of the primary financial factors driving the merger. They estimate the book value of the mill and CWPCO to be \$100 million. The acquisition is expected to be completed in the second quarter of 2022.

Next Steps

We look forward to continued outreach, data collection and site area redevelopment research into January and February, including the following:

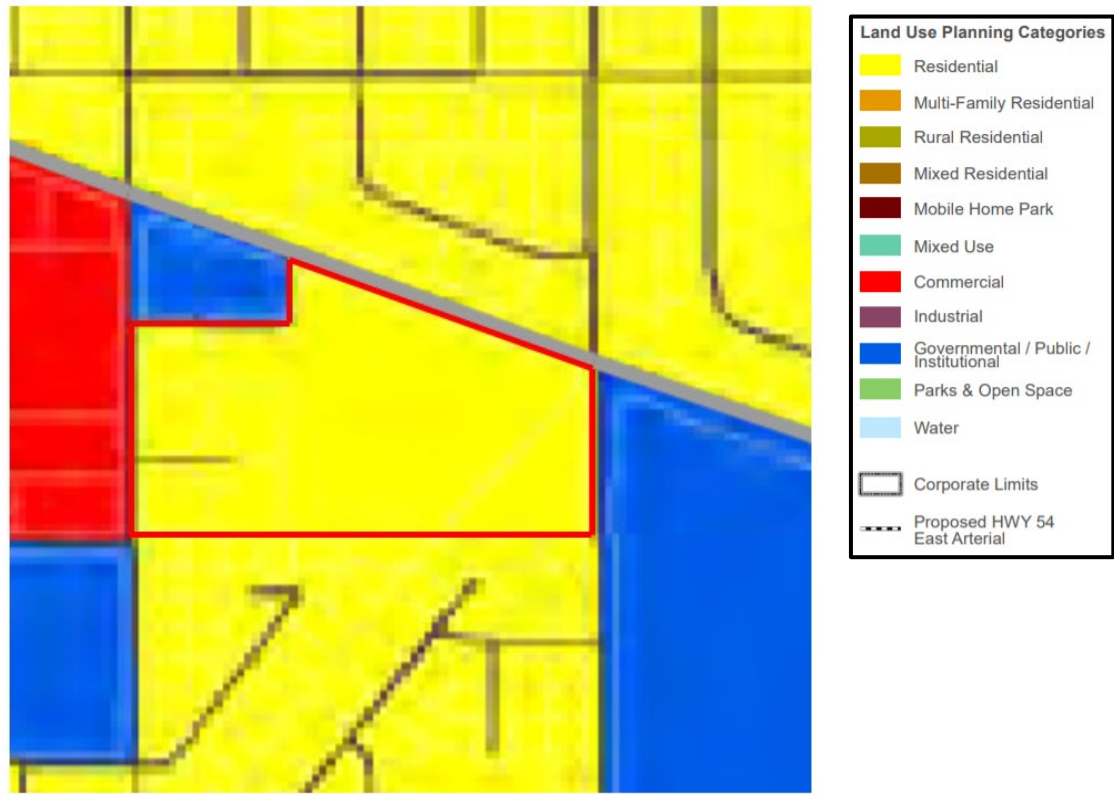
- Economic Development professionals focus group
- Industry symposium including representatives from paper products and timber industries
- Public visioning session
- Council work session

ORDINANCE NO. MC_____
CITY OF WISCONSIN RAPIDS

A GENERAL ORDINANCE OF THE CITY OF WISCONSIN RAPIDS AMENDING THE FUTURE LAND USE MAP – MAP 7.2 OF THE CITY OF WISCONSIN RAPIDS COMPREHENSIVE PLAN – FROM A RESIDENTIAL CLASSIFICATION TO A MIXED USE LAND USE CLASSIFICATION FOR 8 PARCELS: 1210 RIVER RUN DRIVE (PARCEL # 34-11865), 1310 RIVER RUN DRIVE (PARCEL # 34-11867), 1211 PARKWOOD DRIVE (PARCEL # 34-11868), 1221 PARKWOOD DRIVE (PARCEL # 34-11869), 1220 PARKWOOD DRIVE (PARCEL # 34-11870), 1210 PARKWOOD DRIVE (PARCEL # 34-11871), 1350 RIVER RUN DRIVE (PARCEL # 34-11875), AND AN UNADDRESSED PARCEL ON 16TH STREET SOUTH (PARCEL # 34-11880)

NOW, THEREFORE, THE COMMON COUNCIL OF THE CITY OF WISCONSIN RAPIDS DOES ORDAIN AS FOLLOWS:

SECTION I Map 7.2, Future Land Use Map, of the City of Wisconsin Rapids Comprehensive Plan is hereby amended to reflect a change of land use planning category from Residential to Mixed Use category for 1210 River Run Drive (parcel # 34-11865), 1310 River Run Drive (parcel # 34-11867), 1211 Parkwood Drive (parcel # 34-11868), 1221 Parkwood Drive (parcel # 34-11869), 1220 Parkwood Drive (parcel # 34-11870), 1210 Parkwood Drive (parcel # 34-11871), 1350 River Run Drive (parcel # 34-11875), and an unaddressed parcel on 16th Street South (parcel # 34-11880)



SECTION II The Community Development Director is hereby directed to document the Map change of the City of Wisconsin Rapids Comprehensive Plan to conform to the provisions of this Ordinance, and said Map is declared amended accordingly.

SECTION III This ordinance shall take effect upon passage and publication.

Shane E. Blaser, Mayor

Jennifer M. Gossick, City Clerk

ADOPTED:

APPROVED:

PUBLISHED:

ORDINANCE NO. MC_____
CITY OF WISCONSIN RAPIDS

A GENERAL ORDINANCE OF THE CITY OF WISCONSIN RAPIDS AMENDING THE OFFICIAL ZONING MAP - CHAPTER 11 OF THE ZONING CODE - FROM R-2 MIXED RESIDENTIAL DISTRICT & R-3 MULTI-FAMILY MEDIUM DENSITY RESIDENTIAL DISTRICT TO B-3 NEIGHBORHOOD COMMERCIAL DISTRICT FOR 8 PARCELS: 1210 RIVER RUN DRIVE (PARCEL # 34-11865), 1310 RIVER RUN DRIVE (PARCEL # 34-11867), 1211 PARKWOOD DRIVE (PARCEL # 34-11868), 1221 PARKWOOD DRIVE (PARCEL # 34-11869), 1220 PARKWOOD DRIVE (PARCEL # 34-11870), 1210 PARKWOOD DRIVE (PARCEL # 34-11871), 1350 RIVER RUN DRIVE (PARCEL # 34-11875), AND AN UNADDRESSED PARCEL ON 16TH STREET SOUTH (PARCEL # 34-11880)

NOW, THEREFORE, THE COMMON COUNCIL OF THE CITY OF WISCONSIN RAPIDS DOES ORDAIN AS FOLLOWS:

SECTION I The Official Zoning Map of the City of Wisconsin Rapids is hereby amended to reflect a change of zoning from R-2 Mixed Residential & R-3 Multi-Family Medium Density Residential to B-3 Neighborhood Commercial district for 1210 River Run Drive (parcel # 34-11865), 1310 River Run Drive (parcel # 34-11867), 1211 Parkwood Drive (parcel # 34-11868), 1221 Parkwood Drive (parcel # 34-11869), 1220 Parkwood Drive (parcel # 34-11870), 1210 Parkwood Drive (parcel # 34-11871), 1350 River Run Drive (parcel # 34-11875), and an unaddressed parcel on 16th Street South (parcel # 34-11880)



SECTION II The Community Development Director is hereby directed to change the Official Zoning Map of the City of Wisconsin Rapids to conform to the provisions of this Ordinance, and said Map is declared amended accordingly.

SECTION III This ordinance shall take effect upon passage and publication.

Shane E. Blaser, Mayor

Jennifer M. Gossick, City Clerk

ADOPTED:
APPROVED:
PUBLISHED:

ORDINANCE NO. MC_____
CITY OF WISCONSIN RAPIDS

A GENERAL ORDINANCE OF THE CITY OF WISCONSIN RAPIDS AMENDING CHAPTER 46 OF THE SIGN CODE TO INCREASE GROUND SIGN HEIGHT FOR SIGNS IN THE I-1 DISTRICT

NOW, THEREFORE, THE COMMON COUNCIL OF THE CITY OF WISCONSIN RAPIDS DOES ORDAIN AS FOLLOWS:

SECTION I Section 46.22 Table 1 of the Wisconsin Rapids Municipal Code, pertaining to Ground Signs in the I-1 District is hereby amended as follows:

Type of Sign / General Standards	Institutional (I-1) District
Ground Signs Section 46.18	<u>Maximum Number:</u> 1 per street frontage that provides direct property access, provided multiple signs are more than 300 feet apart <u>Maximum area of all signs:</u> 3 square feet per lineal foot of longest frontage <u>Maximum area of specified sign type:</u> 100 square feet <u>Maximum Height:</u> 10 feet <u>Minimum side/rear setback:</u> Height of sign, but not less than 5 feet <u>Minimum front setback:</u> 5 feet <u>Illumination:</u> Internal or external <u>Display:</u> Static, up to 65 percent of the permissible sign area may be used for an electronic message display.

SECTION II All ordinances, or parts of ordinances, in conflict herewith are hereby repealed.

SECTION III This ordinance shall take effect upon passage and publication.

Shane E. Blaser, Mayor

Jennifer M. Gossick, City Clerk

ADOPTED:
APPROVED:
PUBLISHED:

ORDINANCE NO. MC_____

CITY OF WISCONSIN RAPIDS

A GENERAL ORDINANCE OF THE CITY OF WISCONSIN RAPIDS AMENDING CHAPTER 46 OF THE SIGN CODE TO INCREASE WALL SIGN ALLOWANCE FOR SIGNS IN THE B-5 DISTRICT

NOW, THEREFORE, THE COMMON COUNCIL OF THE CITY OF WISCONSIN RAPIDS DOES ORDAIN AS FOLLOWS:

SECTION I Section 46.22 Table 1 of the Wisconsin Rapids Municipal Code, pertaining to Wall Signs in the B-5 District is hereby amended as follows:

Type of Sign / General Standards	Mixed Use Commercial (B-5) District
Walls Signs Section 46.19	<u>Maximum Number:</u> No limit <u>Maximum area of all signs:</u> 1 square foot per lineal foot of longest street frontage <u>Maximum area of all wall, projecting, and canopy signs:</u> 15 percent of the building face it is attached to (the face area that each tenant owns or rents in multi-tenant buildings) <u>Illumination:</u> Internal or external <u>Display:</u> Static

SECTION II All ordinances, or parts of ordinances, in conflict herewith are hereby repealed.

SECTION III This ordinance shall take effect upon passage and publication.

Shane E. Blaser, Mayor

Jennifer M. Gossick, City Clerk

ADOPTED:
APPROVED:
PUBLISHED:

**Report of the Finance and Property Committee**

Tom Rayome, Chairperson
Jake Cattnach, Secretary
Jay Bemke

Date of Meeting: January 4, 2022
Reported to Council: January 18, 2022

The Finance and Property Committee met at 4:30 p.m. on Tuesday, January 4, 2022 in the Council Chambers at City Hall. The meeting was LIVE on Wisconsin Rapids Community Media (WRCM) Spectrum Channel 985 and Solarus Channel 3, online at www.wr-cm.org or via WRCM's Roku app, and was streamed LIVE on the City of Wisconsin Rapids Facebook page.

All members of the Finance and Property Committee were present with Alderperson Cattnach attending via remote. Also in attendance were Alderperson Veneman, Alderperson Delaney, Alderperson Zacher, Mayor Blaser, Sue Schill, Interim Fire Chief Eckes, Division Chief Jason Joling, Kyle Kearns and Tim Desorcy.

1. Call to Order

Chairperson Rayome called the meeting to order at 4:35 p.m.

2. Consider a request from the Fire Department to purchase a lifepack, ventilator, and IV pump from Nekoosa Ambulance

It was moved by Bemke, seconded by Rayome to approve the purchase of a lifepack, ventilator, and IV pump from Nekoosa Ambulance for \$23,850.00. Motion carried.

3. Preliminary discussion regarding the timeline and process for the 2023 budget

The Committee discussed the budget process and ideas for improving the 2023 budget process.

The Finance Director and Mayor will develop a 2023 budget timeline and present it at the next Finance & Property Committee meeting.

4. Audit of the Bills

It was moved by Bemke, seconded by Rayome to approve check no. 10997 to 11313. Motion carried.

5. Set next meeting date

The next regularly scheduled Finance & Property Committee meeting will be Tuesday, February 1, 2022 at 4:30 p.m.

6. The Committee may vote to go into closed session under Section 19.85(1)(e), Wis. Stats., which reads: "Deliberating or negotiating the purchasing of public properties, the investing of public funds, or conducting other specified public business, whenever competitive or bargaining reasons require a closed session"

In closed session, the Committee may discuss negotiation and strategy regarding a lease agreement with the Wisconsin Rapids Community Theatre for space in the Centralia Center.

It was moved by Bemke, seconded by Rayome to go into closed session. Roll call vote resulted in the affirmative.

7. The Committee will return to open session.

It was Bemke, seconded by Rayome to return to open session. Roll call vote resulted in the affirmative.

8. Review and approve a lease agreement for the Wisconsin Rapids Community Theatre for space in the Centralia Center.

It was moved by Cattnach, seconded by Rayome to approve a lease with the Wisconsin Rapids Community Theatre with a term of 30-months at \$1,250.00 per month and the lease area will include the storage area.

9. Adjourn

It was moved by Rayome, seconded by Bemke to adjourn. Motion carried and meeting adjourned at 5:40 p.m.

FINANCE AND PROPERTY COMMITTEE SIGN-IN SHEET

DATE: January 4, 2022

1. Shane Blaser
2. Jay Bernice
3. Dean Veneman
4. Toad Ecker
5. Jason Joling
6. Tom Rayson
7. Sue Schur
8. Patrick Delaney
9. Matt Zehr
10. Jackie Cattanach
11. Tim Desorcy
12. Kyle Kearns
13. _____
14. _____
15. _____
16. _____
17. _____
18. _____
19. _____
20. _____

REPORT OF THE PUBLIC WORKS COMMITTEE

Ryan Austin

Matt Zacher

Patrick Delaney

Date of Meeting: 1/5/2022
Reported to Council: 1/18/2022

The Public Works Committee met on Wednesday, January, 5th 2022 in the 3rd Floor Conference Room at City Hall and via remote videoconference. Ryan Austin, Matt Zacher, and Patrick Delaney were in attendance. Others attending are listed below.

1. Call to order

The meeting was called to order at 5:00 PM

2. Review traffic control study report for the intersection of Chestnut St and 12th St S

The Engineering Study titled "Chestnut St and 12th St S" dated 11/23/2021 was reviewed. Motion by Zacher, second by Austin to install an all-way stop sign at Chestnut St and 12th St S. Motion carried (3-0)

3. Review speed study report for Chestnut St between Hill St and 8th St S

The report was reviewed with no action.

4. Review Parking Ordinance Revisions

Motion by Delaney, second by Zacher to approve the parking ordinance changes as presented except the following:

- Keep ordinance 27.13(1)(a)(4)(a) [D Street Cul-de-sac]
- remove ordinance provision 27.13(1)(a)(5)(i) [E Grand at Dairy Queen]
- remove 27.13(1)(a)(12)(b) [Lee St]
- No change to 27.13(1)(c)(19) until more information is known [Lincoln St]
- No change to 27.13(1)(e)(20) [Prospect buses at Emmanuel]
- reduce permit parking along 1st Ave S from 10 permit stalls to 5 permit stalls.
27.13(2)(f)(6)(a)
- Ordinances presented surrounding Lincoln High School to read 'on school days' rather than 'M-F'.

Motion carried (3-0)

5. Transportation Utility Update

An update was provided and discussed. No action taken.

6. Review December Engineering & Street Department activities report.

Reports were reviewed.

7. Review the Snow Removal Ordinance & Policy

The ordinance and policy was reviewed. This item is requested to be referred back to committee in February.

8. Review referral list

Remove items: 5,11,12 Next meeting is scheduled for February 3rd, 2022 at 5:00 pm.

9. Adjourn

Motion by Zacher, second by Delaney to adjourn at 7:35 pm. Motion carried (3-0).

Others in attendance:

Dean Veneman
Tom Rayome
Sheri Evanson
Jay Bemke
Dennis Polach

Chief Blevins
Paul Vollert
Joe Eichsteadt
Tim Desorcy

Joe Eichsteadt
City Engineer
11/23/2021

Chestnut St and 12th St S

Background

Location

The intersection of Chestnut St and 12th St S is a 2-way stop intersection of two minor collectors. Chestnut St runs east-west through the intersection with no controls. 12th St S runs north-south with stop signs on both sides of the intersection. The intersection is located within the school zone of St. Vincent De Paul Elementary. The primary concern raised about this intersection is the absence of stop signs on Chestnut St. A traffic study has been conducted to address these concerns.

Parking

Parking is restricted in all directions of the intersection. (see figure 1) There is no parking anytime on either side of Chestnut St for 50 feet east and west of 12th St. On 12th St north of Chestnut St there is no parking for 50 feet on the east side of the street and 71 feet on the west side of the street. On 12th St south of Chestnut St there is no parking on the east side of the street 50 feet and 21 feet on the west side of the street

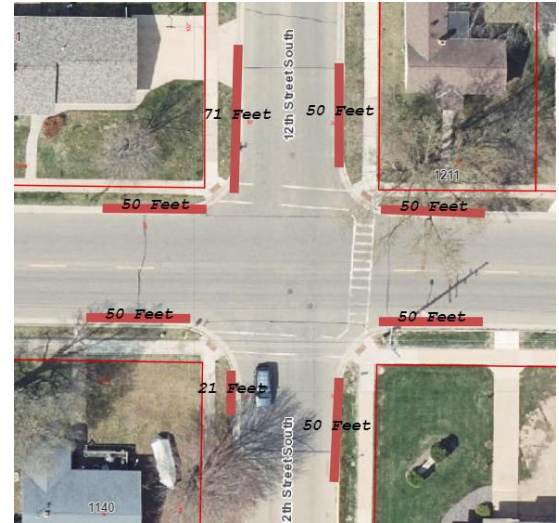


Figure 1 Parking Restrictions

Accidents

There have been eight recorded traffic accidents at the intersection since 2016

- 2020
 - NB vehicle fails to stop at sign hits pedestrian.
- 2019
 - EB vehicle makes wide right turn and hits NB Vehicle; icy road reported.
- 2018
 - NB vehicle fails to yield and hits WB vehicle; glare was a factor.
- 2017
 - NB vehicle slides past stop at stop sign and hits EB vehicle; icy roads reported.
 - NB vehicle fails to yield and hits EB vehicle; NB claims he didn't see a vehicle. straight
 - SB vehicle fails to yield and hits WB vehicle; SB claims she didn't see vehicle. straight
 - SB vehicle fails to stop at stop sign and is hit by EB vehicle; SB vehicle reports bad brakes; icy road reported.
- 2016
 - WB vehicle strikes legally parked vehicle on north side of Chestnut St; Driver is reported to have fallen asleep

Study

Method

The traffic data for this study was collected using both an automatic traffic counting device and in-person observation. A traffic counting device was installed at the intersection and collected data over a period of two weeks. Additional in-person observations were conducted at the start and end of the St. Vincent De Paul Elementary school hours.

Observation

Observations at that intersection focused on pedestrian traffic and the impact of St. Vincent De Paul Elementary at start (8:40am) and release (3:40pm) times. The school bus pick-up and drop off area is located approximately 350 feet south of the intersection on the east side of 12th St S. The parent pick-up and drop off area is located at the main school entrance on 13th St S. During observations no student pedestrians were observed crossing the intersection and no crossing guard was present. No queues of more than two vehicles occurred at the intersection. It does not appear that school activity creates congestion or impacts visibility at the intersection.

The vision corners of the intersection were examined for line-of-sight obstructions. Vision corner are the areas at intersection where objects could potentially obstruct a driver's view of cross traffic. There were two minor obstructions identified within the vision corners, a tree in the northeast corner and a utility pole in the southeast corner.



Figure 2 Chestnut St WB



Figure 3 12th St NB



Figure 4 12th St - SB



Figure 5 Chestnut St - EB

Results

An automatic traffic monitoring device collected data on both vehicle volumes and vehicle speeds. Traffic counts are reported as the number of vehicles per hour averaged over the eight-hour interval with the highest traffic volume for the day. Vehicle speeds are reported as the 85th percentile speed which is the speed the fastest 15% of vehicles exceeded.

Table 1 Traffic Count

Traffic Count (Average Peak Vehicles Per Hour)	
Chestnut Street	12 th Avenue South
179	50

Table 2 Traffic Speed

85 th Percentile Speed (mph)	
Chestnut Street	12 th Avenue South
32	24

Recommendation

The City of Wisconsin Rapids has adopted a policy to determine when additional traffic signage is necessary (Table 3). This policy mimics the Manual of Uniform Traffic Control Devices (MUTCD). The data collected from the study indicates 2-way stop control is adequate for this intersection.

- Traffic volume on the minor road is less than 200 vehicles per hour.
- There are no significant obstructions within the vision corner.
- There have been less than three preventable traffic accidents within a 12-month period.

- Although 12th St S is a minor collector the traffic volume is similar to a local street.
- The intersection is in a school zone, but school activities did not impact congestion in the intersection.

At this time no additional signage is recommended.

Table 3 Wisconsin Rapids' Policy on Installation of Regulatory Signs

		NO CONTROL	YIELD SIGN	STOP SIGN, 2-WAY	STOP SIGN, 4-WAY	TRAFFIC SIGNAL
1	Avg Vol/hr for 8 hour period	< 100 veh/hr	> 100 veh/hr	> 250 veh/hr	300/hr - Major 200/hr - minor 500/hr - both	Meets warrants of the MUTCD
	Volume for 24 hours	< 1000 veh	> 1000 veh	≥ 3000 veh	5000 balanced volumes	
2	Visibility	No obstructions in the vision triangle	Minor obstructions in the vision triangle	vision triangle obstructed	blind intersection	
3	right angle accident in a 12 month period	no accidents	≥ 2	≥ 3	≥ 5	≥ 5
4	Street classification	local/local	local/local, thru/local, collector/local	thru street collector/local, arterial/local	collector/arterial, arterial/arterial	arterial/arterial
5	Other factors			T-intersection		meets pedestrian and school crossing
**Two of five items are required to be considered for increasing the regulatory signage						
** Other considerations that need to be considered are Section 2B.04 of the MUTCD and Intersection Control pg 654 AASHTO 2004						

Manual of Uniform Traffic Control Devices – MUTCD

Guidance:

01 At intersections where a full stop is not necessary at all times, consideration should first be given to using less restrictive measures such as YIELD signs (see Sections 2B.08 and 2B.09).

02 The use of STOP signs on the minor-street approaches should be considered if engineering judgment indicates that a stop is always required because of one or more of the following conditions:

- The vehicular traffic volumes on the through street or highway exceed 6,000 vehicles per day;
- A restricted view exists that requires road users to stop in order to adequately observe conflicting traffic on the through street or highway; and/or
- Crash records indicate that three or more crashes that are susceptible to correction by the installation of a STOP sign have been reported within a 12-month period, or that five or more such crashes have been reported within a 2-year period. Such crashes include right-angle collisions involving road users on the minor-street approach failing to yield the right-of-way to traffic on the through street or highway.

Section 2B.07 Multi-Way Stop Applications

Support:

01 Multi-way stop control can be useful as a safety measure at intersections if certain traffic conditions exist. Safety concerns associated with multi-way stops include pedestrians, bicyclists, and all road users expecting other road users to stop. **Multi-way stop control is used where the volume of traffic on the intersecting roads is approximately equal.**

02 The restrictions on the use of STOP signs described in Section 2B.04 also apply to multi-way stop applications.

Guidance:

03 The decision to install multi-way stop control should be based on an engineering study.

Engineering judgment should be used to establish intersection control. The following factors should be considered:

- A. Vehicular, bicycle, and pedestrian traffic volumes on all approaches;*
- B. Number and angle of approaches;*
- C. Approach speeds;*
- D. Sight distance available on each approach; and*
- E. Reported crash experience.*

04 The following criteria should be considered in the engineering study for a multi-way STOP sign installation:

- A. Where traffic control signals are justified, the multi-way stop is an interim measure that can be installed quickly to control traffic while arrangements are being made for the installation of the traffic control signal.
- B. Five or more reported crashes in a 12-month period that are susceptible to correction by a multi-way stop installation. Such crashes include right-turn and left-turn collisions as well as right-angle collisions.
- C. Minimum volumes:
 - 1. The vehicular volume entering the intersection from the major street approaches (total of both approaches) averages at least 300 vehicles per hour for any 8 hours of an average day; and
 - 2. The combined vehicular, pedestrian, and bicycle volume entering the intersection from the minor street approaches (total of both approaches) averages at least 200 units per hour for the same 8 hours, with an average delay to minor-street vehicular traffic of at least 30 seconds per vehicle during the highest hour; but
 - 3. If the 85th-percentile approach speed of the major-street traffic exceeds 40 mph, the minimum vehicular volume warrants are 70 percent of the values provided in Items 1 and 2.
- D. Where no single criterion is satisfied, but where Criteria B, C.1, and C.2 are all satisfied to 80 percent of the minimum values. Criterion C.3 is excluded from this condition.

Option:

05 Other criteria that may be considered in an engineering study include:

- A. The need to control left-turn conflicts;
- B. The need to control vehicle/pedestrian conflicts near locations that generate high pedestrian volumes;
- C. Locations where a road user, after stopping, cannot see conflicting traffic and is not able to negotiate the intersection unless conflicting cross traffic is also required to stop; and
- D. An intersection of two residential neighborhood collector (through) streets of similar design and operating characteristics where multi-way stop control would improve traffic operational characteristics of the intersection.



PW Committee

Existing signage is being reviewed along with a closer review of the options listed in this report. Further information will be provided at the 1/5/22 Public Works meeting.

Date of Request: 4/21/2020, updated 11/19/2021

Requestor: Alderperson Kellogg

Request/Referral: Review the City Engineer's report regarding Alderperson Kellogg's referral to install centerline striping along Chestnut St between Hill St and 8th St S to control vehicle speeds while pedestrians are present.

Research Summary & Report by City Engineer, Joe Eichsteadt: Requests for speed control from the public often include requests for stop signs, roadway paint, speed bumps, etc. The addition of centerline pavement marking is not an effective strategy to controlling speeds along a roadway. The Federal Highway Administration notes that the addition of centerline and edge lines reduces the 85th Percentile speed on rural roadways by 2 mph during the day and 1 mph during the night. Although this is not a direct comparable there is likely little benefit to controlling speeds at this location, especially during times when activities are going on in the school where vehicles are parked adjacent to the road (**Figure 1**). The parked vehicles will mimic edge line markings and would create a similar narrowing of the roadway naturally causing people to slow down. The presence of pedestrians, especially in low light conditions, also has a natural slowing effect on drivers.





Figure 1 Chestnut St 11/18/21 2:48 PM, Dismissal of Assumption High School

Engineering Dpt staff performed a speed/accident study on two locations of Chestnut St.

1. Chestnut St between Hill St and Lincoln St – 85th % speed 31 mph (829 AADT). This count occurred 9/30/21 to 10/08/21 which included a Friday, Saturday and Monday. We are uncertain if the School had extracurricular activities on any of these days.
2. Chestnut St between Lincoln St and 8th St S – 85th % speed 33.0 mph (2659 AADT). This count occurred 3/11/20 to 3/13/20 which was a Wednesday, Thursday, Friday.
3. **There have been no speed related accidents, citations, or complaints to indicate a problem. 16 accidents were recorded since 1994. 4 occurred between Hill St and Lincoln St, including the Hill St intersection. 12 occurred between Lincoln St and 8th St S, including the Lincoln St intersection and only the west approach of 8th St S intersection. Most accidents were 2 vehicle accidents caused by maneuvering into driveways/parking spaces or intersection conflicts. 1 accident involved a bike at Lincoln St intersection and two accidents were flagged as pedestrian related at 8th St S intersection.**
4. **This was further reviewed when school was in session and the above photo was taken during dismissal during the afternoon.**

The Manual on Uniform Traffic Control Devices (MUTCD) specifies when center line markings **shall** be installed: *Center line markings shall be placed on all paved urban arterials and collectors that have a traveled way of 20 feet or more in width and an ADT of 6,000 vehicles per*

day or greater. Center line markings shall also be placed on all paved two-way streets or highways that have three or more lanes for moving motor vehicle traffic.

Neither section of Chestnut Street carries 6,000 vehicles per day.

The MUTCD further mentions that: *Engineering judgment should be used in determining whether to place center line markings on traveled ways that are less than 16 feet wide because of the potential for traffic encroaching on the pavement edges, traffic being affected by parked vehicles, and traffic encroaching into the opposing traffic lane.*

In my professional Engineering judgement there will be no benefit with adding a centerline to control vehicle encroaching into opposing traffic lanes, especially when trying to control vehicle speeds. My opinion and recommendations remain unchanged after the recent review while school has been in session.

Additionally the MUTCD requires that double yellow/no passing zones be established if centerline markings are used. This zone is based on the 85th % speed requiring no passing zones with a minimum passing sight distance of 550 feet. For reference, the block between Hill St and Lincoln St is just over 1000 feet and the hill on Chestnut St would like require a double yellow line for a distance of 550 ft or more from Lincoln St, west toward Hill St. With parking on both sides of the street, especially west of Lincoln, the probability of traffic being over a double yellow to avoid parked cars, and technically violating the law, is high.

In summary, if the desired outcome is to control vehicle speeds a different strategy should be considered that can be warranted and is more effective than centerline markings.

Options available: Other speed control options may include:

1. Request enhanced enforcement during high levels of pedestrian activity
2. Narrowing of lane widths - For reference, our lane narrowing on 1st St N saw an approximate before and after 85th % speed reduction of about 5 mph. A centerline and lane lines would need to be added with the aforementioned restrictions, but would need to be narrowed to maybe 10-foot-wide lanes. The existing street footprint is 40 feet wide.
3. Speed humps, cushions, tables
4. Other pavement markings and text options "SLOW", "SPEED LIMIT 25MPH", etc.
5. Speed limit signs with flashing LEDs or with radar display

Staff recommendation: Since an 85th % speed of about 30 mph is fairly typical on local 25 mph streets, we believe travel speed is generally not an issue. If evidence demonstrates speed is a problem, staff would like the target vehicle speed defined that satisfies the concerns and then we can consider what treatment/enforcement options would be most effective and what their associated costs are. We could then bring this back to the committee for further consideration.

If pedestrian safety is the concern we can consider increase street lighting, mid-block crossings, etc.

Action you are requesting the committee take: Provide direction for staff if further consideration is desired.

How will the item be financed? N/A



Public Works Committee

Date of Request: 12/16/21

Requestor: Joe Eichsteadt, City Engineer

Request/Referral:

Review and consider approval modifications, eliminations, and additions to the city parking regulations.

Background information:

There was a sequence of events over the past year regarding resident requests for parking signage that indicated discrepancies in Ch. 27 Parking that led to reviewing all of Ch 27.13 – Parking Regulations. The review was intended to find discrepancies between the ordinance and the existing signage, or lack thereof.

In summary, the review identified 200 ordinances as potential discrepancies;

QTY

- 49** Sign per ordinance; Install signs where they are missing, to match the parking ordinance.
- 48** Modify ordinance; Edit the ordinance to match signs currently installed.
- 70** Eliminate ordinance; Delete the ordinance in places where signs are called for but not installed, areas where parking restrictions are no longer needed, or where there are conflicts between ordinances.
- 21** No change need; Flagged ordinance that on further review did not require additional signage or edits.
- 8** Add new ordinance; Areas where signs in place are not currently supported in the ordinance, or new areas that require parking restrictions.
- 4** Modify Signs; Update signs in place that do not match the ordinance or remove signs not supported by ordinance.

Options available:

Approve recommendation to resolve discrepancies, propose different changes to resolve discrepancies, leave discrepancies in place.

Action you are requesting the committee take:

Approve the proposed changes to the ordinance. Once approved draft ordinance language will be drafted and sent to Council.

Parking Ordinance Edits

27.13 (1)(a)(1)(d)

pg. 4

Original:

[No parking] Apple Street, the south side,
from the west line of 6th Street South to 100
feet east of 6th Street South

Signs in Place:

None

Change:

No sign needed



27.13 (1)(a)(1)(f)
pg. 4

Original:


[No parking] Avon Street, the north side,
from 120 feet east of Market Street to 184
feet east of Market Street

Signs in Place:

2-hour 9-5, M-F

Change:

No change, Avon to be demoed



27.13 (1)(a)(2)(a)
pg. 4

Original:

[No parking] Badger Street, both sides, west end, west of Lincoln Street

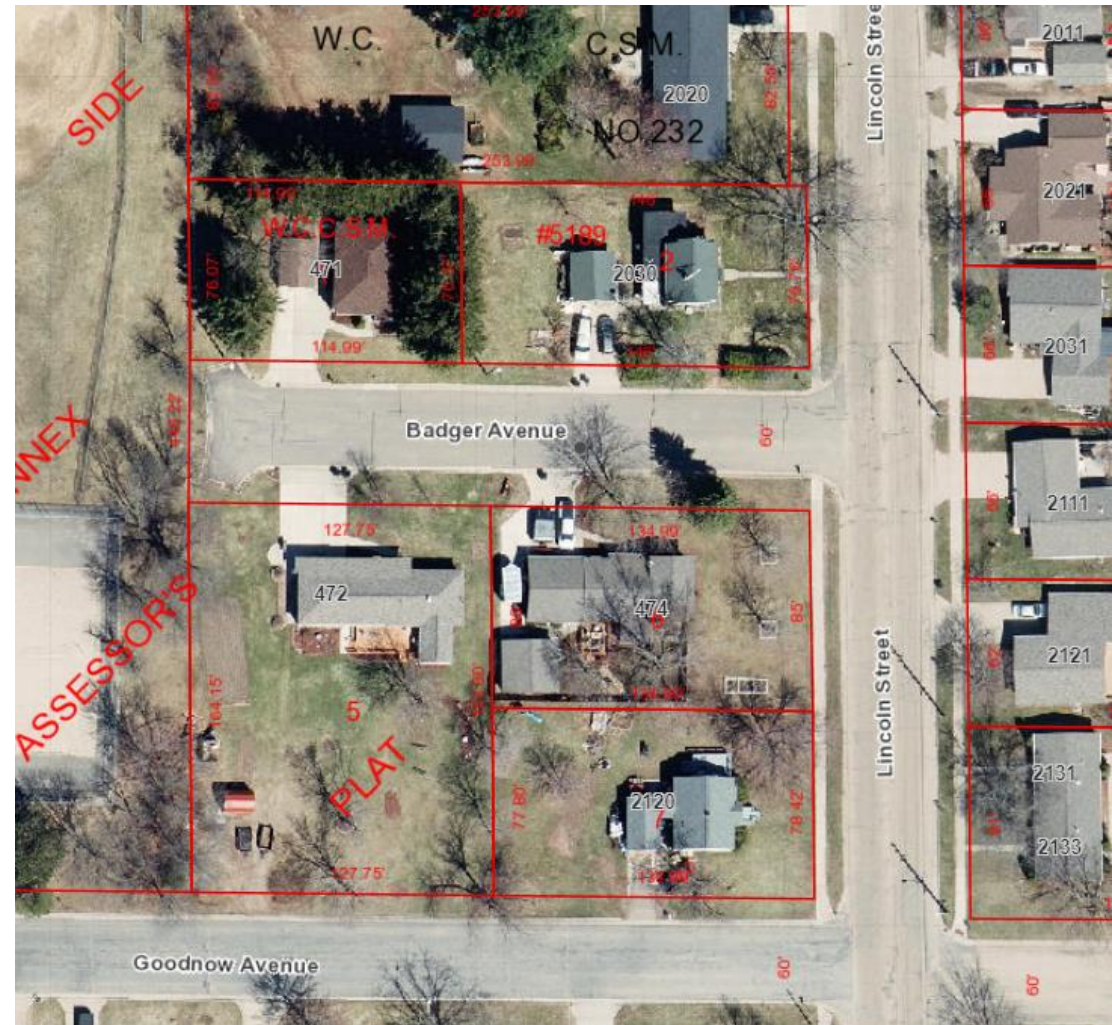
Signs in Place:

Sign at end of road

Change:

Change from Badger St to Badger Ave

No additional sign needed



27.13 (1)(a)(2)(d)
pg. 4

Original:


[No parking] Baker Street, the south side,
from Market Street to

Signs in Place:

N/A

Change:

Delete ordinance



27.13 (1)(a)(2)(j)
pg. 4

Original:

[No parking] Broadway Street, the west side,
from Plover Street to 350 feet north

Signs in Place:

none

Change:

Sign per ordinance



27.13 (1)(a)(3)(a) pg. 4

Original:

[No parking] Chase Street, the north side,
from 10th Avenue South to 50 feet west of
12th Avenue South

Signs in Place:

No signs between 12th and Expy

Change:

Sign could be placed on existing pole



27.13 (1)(a)(3)(e)
pg. 4

Original:

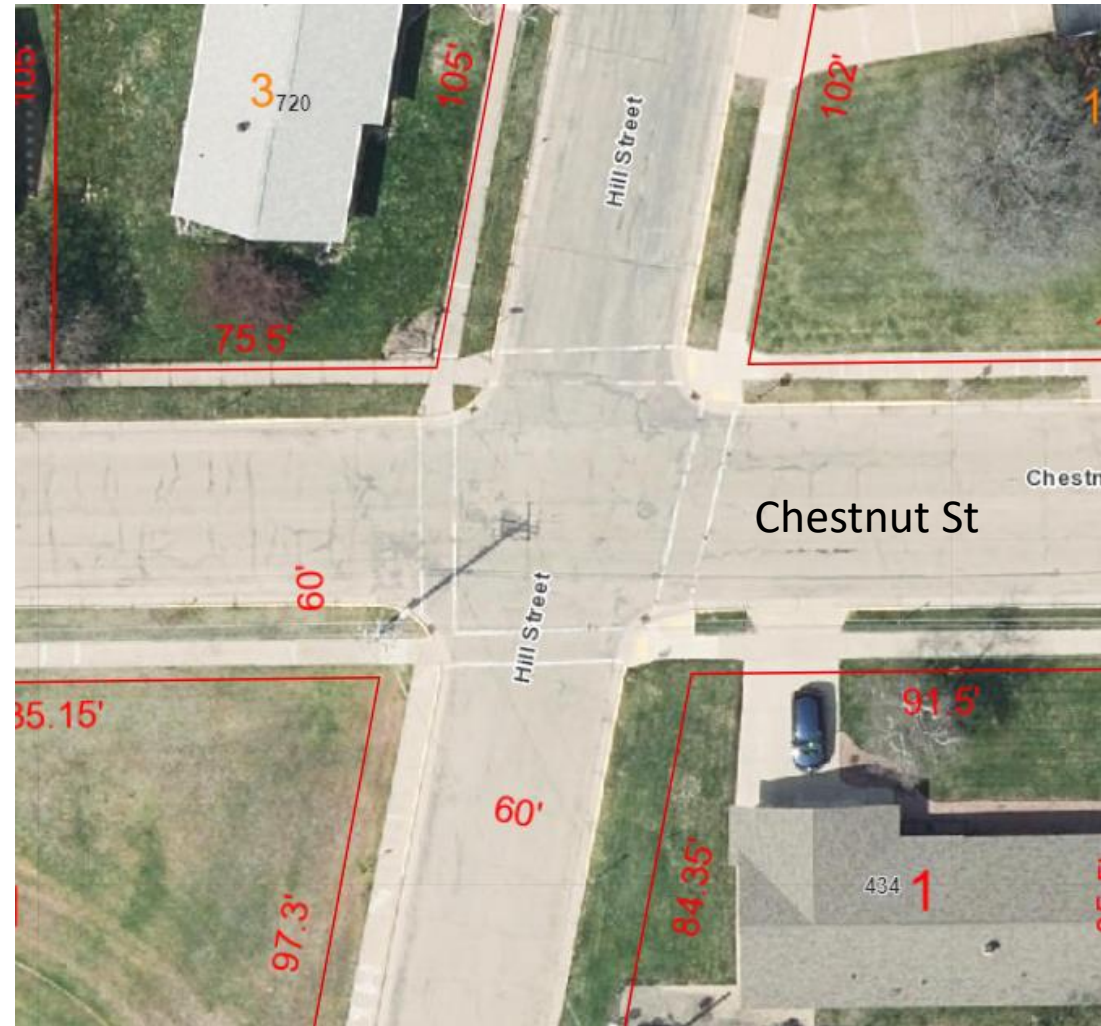
[No parking] Chestnut Street, both sides,
from 50 feet north of Hill Street to 50 feet
south 5 of Hill Street

Signs in Place:

No parking

Change:

Change ordinance from “north south” to
“east west”



27.13 (1)(a)(8)(d) pg. 7

Original:

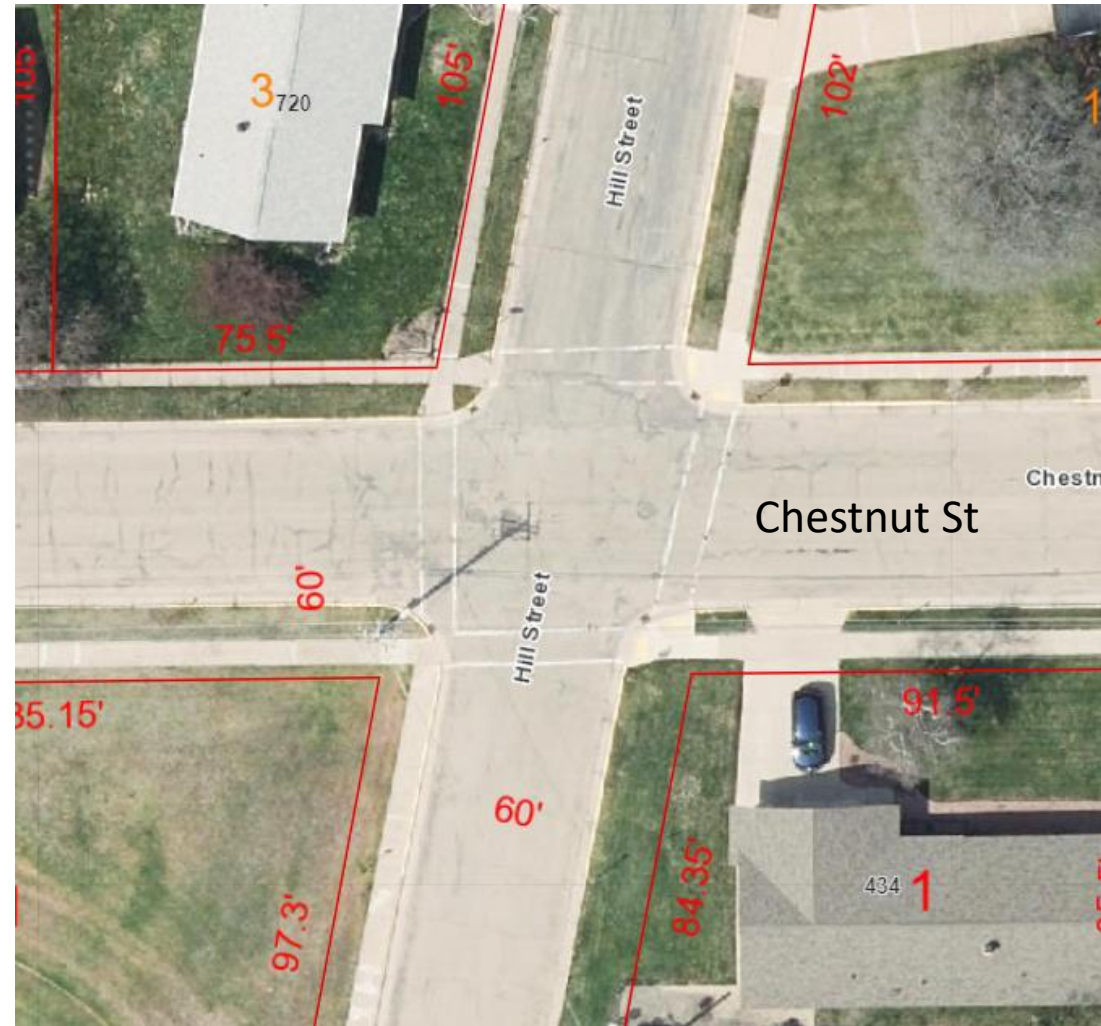
[No parking] Hill Street, both sides, from 50 feet east of Chestnut Street to 50 feet west of Chestnut Street

Signs in Place:

No parking

Change:

Change ordinance from “east west” to “north south”



27.13 (1)(a)(3)(j) pg. 5

Original:

[No parking] Chestnut Street, from 8th Street South to 162 feet west of 8th Street South (7 parking spaces) **until November 1, 2010**

Signs in Place:

No signs

Change:

Eliminate ordinance, expired



27.13 (1)(a)(4)(a)
pg. 5

Original:

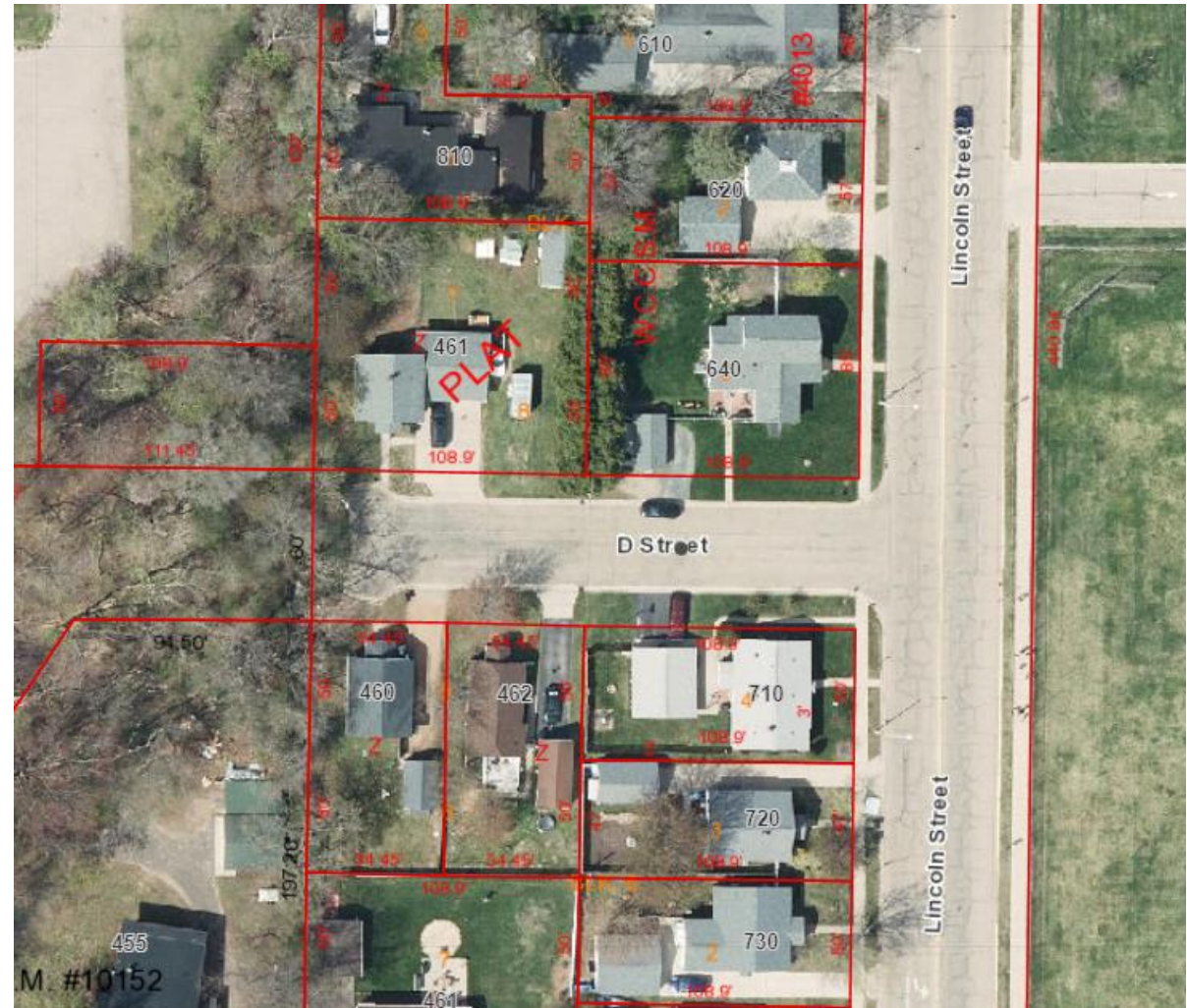
[No parking] D Street, the cul-de-sac

Signs in Place:

No signs

Change:

Eliminate ordinance



27.13 (1)(a)(4)(c)
pg. 5

Original:

[No parking] Daly Avenue, the north side,
from 100 feet east of 9th Street South to
10th Street South

Signs in Place:

No signs

Change:

Sign per ordinance

Eliminate from ordinance “100 feet east of “



27.13 (1)(a)(4)(f) pg. 5

Original:

[No parking] Dewey Street, the north side, from 3rd Street South to 50 feet east of 3rd Street South, and from 4th Street to Hill Street

Signs in Place:

2-hour parking

Change:

Move ordinance to 2-hour parking,
27.13 (2)(f)(4)(*), pg. 17



27.13 (1)(a)(4)(j) pg. 5

Original:

[No parking] Dewey Street, the south side,
from Elm Street to 50 feet west of Elm Street

Signs in Place:

No parking south side from 3rd to Hill

Change:

Eliminate and replace ordinance with,
Dewey Street, the south side, from 3rd St S to
Hill St



27.13 (1)(a)(4)(k)

pg. 5

Original:

[No parking] Dewey Street, the south side, from 126 feet east of 4th Street South to 144 feet east of 4th Street South, which is 9 feet either side of the center of the entrance into Riverview Hospital.

Signs in Place:

No parking south side from 3rd to Hill

Change:

Eliminate and replace ordinance with,

Dewey Street, the south side, from 3rd St S to Hill St



27.13(1)(a)(4)(I) pg. 5

Original:

[No parking] Dura Beauty Lane, the south side, from 207 feet east of the centerline of the eastern-most railroad track to 416 feet east of the centerline of the easternmost railroad track east of Rainbow Drive

Signs in Place:

None

Change:

Eliminate ordinance



27.13 (1)(a)(5)(d) pg. 5

Original:

[No parking] 11th Avenue North, the east side, from 70' south of Fremont Street to 85' feet south of Fremont Street

Signs in Place:

None

Change:

Eliminate ordinance



27.13 (1)(a)(5)(g) pg. 5

Original:

[No parking] East Grand Avenue, the north side, from 50 feet west of Garfield Street to 100 feet east of Garfield Street

Signs in Place:

None

Change:

Eliminate ordinance



27.13 (1)(a)(5)(i) pg. 5

Original:

[No parking] East Grand Avenue, the north side, from East Jackson Street to 150 feet east

Signs in Place:

None

Change:

Sign per ordinance



27.13 (1)(a)(5)(k) pg. 5

Original:

[No parking] Elm Street, the west side, from Sherman Street to Dewey Street

Signs in Place:

None

Change:

Eliminate ordinance, parking lot



27.13 (1)(a)(6)(c)
pg. 6

Original:

[No parking] 1st Avenue South, the west side, from Goggins Street to 100 feet south of Goggins Street

Signs in Place:

2-hour parking

Change:

Eliminate ordinance, redundant



27.13 (1)(a)(6)(d) pg. 6

Original:

[No parking] 1st Avenue South, the west side, from Goggins Street to 3rd Avenue South

Signs in Place:

2-hour parking

Change:

Change ordinance to 2-hour parking

Move to 27.13 (2)(f)(6)(*), pg. 18



27.13 (1)(a)(6)(f) pg. 6

Original:

[No parking] 1st Street North, both sides,
between Baker Street and Drake Street

Signs in Place:

none

Change:

Sign per Ordinance



27.13 (1)(a)(6)(f) pg. 6

Original:

N/A

Signs in Place:

No parking 1st Street North, the east side,
Drake to Franklin

Change:

Eliminate ordinance



27.13 (1)(a)(6)(k)

pg. 6

Original:

[No parking] 4th Avenue North, both sides,
from 20 feet south of southern-most railroad
track north of Grant Street to Bonow Avenue

Signs in Place:

none

Change:

Eliminate ordinance, intersection doesn't
exist



27.13(1)(a)(6)(I)

pg. 6

Original:

[No parking] 4th Avenue North, the east side,
from West Grand Avenue to 271 feet north
of West Grand Avenue

Signs in Place:

Sign by garage

Change:

No change needed



27.13 (1)(a)(6)(o) pg. 6

Original:

[No parking] 4th Street South, the west side,
from Birch Street to Dewey Street

Signs in Place:

Not stated

Change:

Change ordinance to “to Sherman Street”



27.13(1)(a)(6)(p)
pg. 6

Original:

[No parking] 5th Avenue North, the east side,
from High Street to 175 feet north of High
Street

Signs in Place:

None

Not city property

Change:

Eliminate ordinance



27.13 (1)(a)(6)(u)
pg. 6

Original:

[No parking] 14th Street North, the west side, from 55 feet north of Wylie Street to 117 feet north of Wylie Street

Signs in Place:

None

Change:

Eliminate ordinance, property no longer a church



27.13 (1)(a)(6)(w) pg. 6

Original:

[No parking] Fremont Street, the south side,
from S.T.H. 34 right-of-way to 4th Avenue
North

Signs in Place:

None

Change:

Eliminate ordinance



27.13 (1)(a)(6)(v) pg. 6

Original:

[No parking] Fremont Street, the north side,
from 9th Avenue North to 10th Avenue North

Signs in Place:

No parking except Sat, Sun, Holidays

Change:

Add except "Saturdays, Sundays and holidays"

Move to 27.13(1)(c)(*)



27.13 (1)(a)(7)(g) pg. 7

Original:

[No parking] Grove Avenue, the north side, from a point 320 feet west of Lincoln Street to a point 420 feet west of Lincoln Street.

Signs in Place:

None

Change:

Eliminate ordinance



27.13 (1)(a)(8)(i) pg. 7

Original:

[No parking] Hill Street, the west side, from
Mead Street to Garfield Street

Signs in Place:

No parking 7:30 -4:30 on school days

Change:

Rewrite to say “except 7:30 -4:30 on school
days”

Move to 27.13(1)(c)(*) pg. 12



27.13 (1)(a)(10)(b) pg. 7

Original:

[No parking] Johnson Street, the south side,
from 4th Avenue South to 61-41 feet east of
4th Avenue South

Signs in Place:

none

Change:

Eliminate ordinance



27.13 (1)(a)(12)(a) pg. 7

Original:

[No parking] LaVigne Street, the south side,
from 2nd Street North to 3rd Street North

Signs in Place:

none

Change:

Eliminate ordinance



27.13 (1)(a)(12)(b) pg. 7

Original:

[No parking] Lee Street, both sides, from 8th Street South to 137 feet west of 8th Street South

Signs in Place:

none

Change:

Sign per ordinance



27.13(1)(a)(12)(h)

pg. 7

Original:

[No parking] Lincoln Street, the east side,
from Peach Street to 100 feet south of Peach
Street

Signs in Place:

None

Change:

No change needed



27.13 (1)(a)(13)(g) pg. 8

Original:

[No parking] Mead Street, the north side,
from Hill Street to Garfield Street

Signs in Place:

No parking 7:30- 4:30 school days

Change:

Add to ordinance “except 7:30- 4:30 school
on days”

Move to 27.13(1)(c)(*)



27.13 (1)(a)(14)(a) pg. 8

Original:

[No parking] 9th Avenue North, the east side,
87 feet south of McKinley Street to 173 feet
south of McKinley Street

Signs in Place:

None

Change:

Eliminate ordinance



27.13 (1)(a)(16)(e) pg. 8

Original:

[No parking] Pepper Avenue, the south side,
from 16th Street South to 100 feet west of
16th Street South

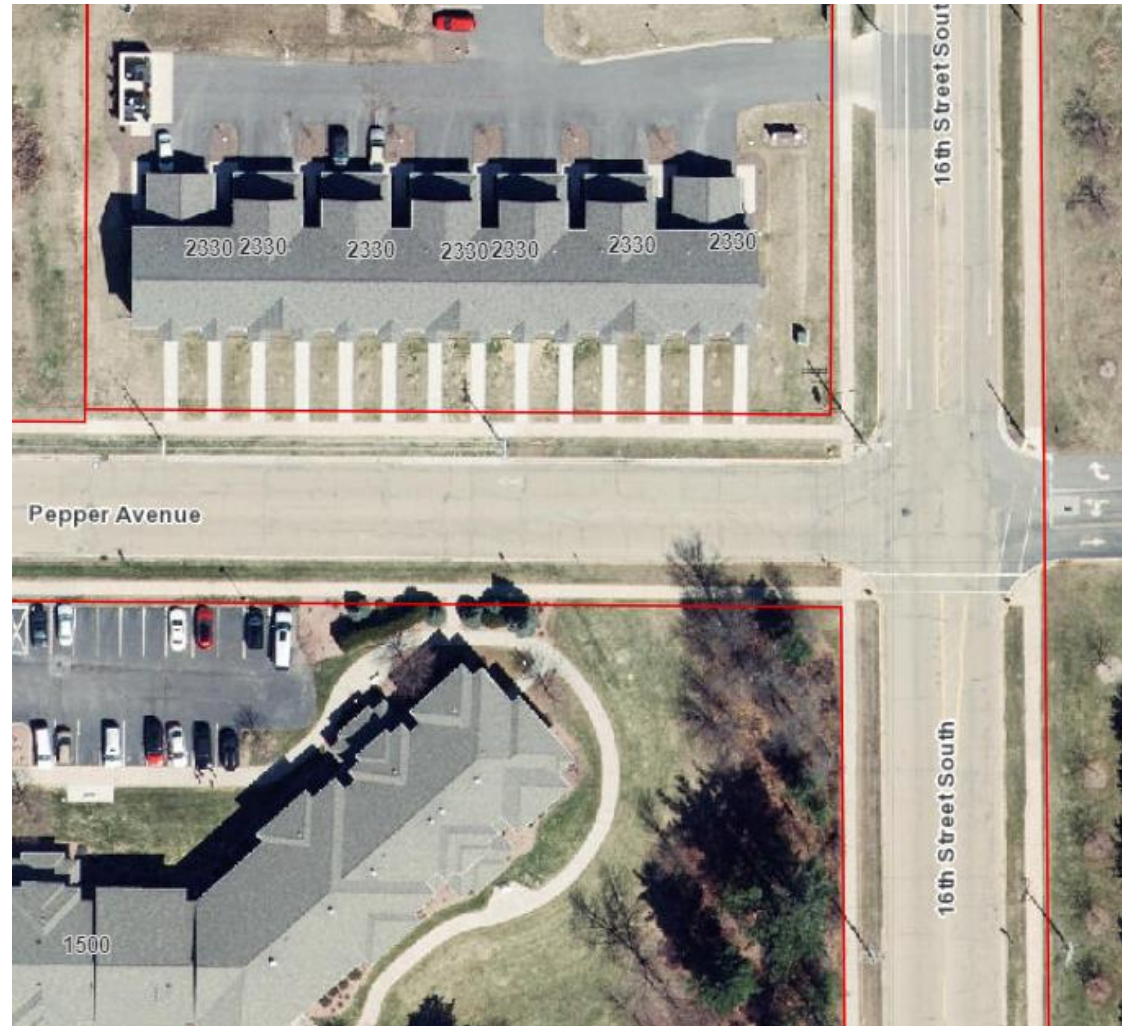
Signs in Place:

No parking school days

Change:

Add to ordinance “ on school days”

Move to 27.13(1)(c)(*) pg. 12



27.13 (1)(a)(16)(i) pg. 8

Original:

[No parking] Plover Street, the south side,
from 2nd Street North to Broadway Street

Signs in Place:

None

Change:

Eliminate ordinance



27.13 (1)(a)(18)(a) pg. 8

Original:

[No parking] Ruby Avenue, the north side,
from 8th Street South to 50 feet west of 8th
Street South

Signs in Place:

None

Change:

Eliminate ordinance



27.13 (1)(a)(19)(*)
pg. 9

Original:

N/A

Signs in Place:

No Parking, east side

Change:

Create ordinance, “[No parking] 7th Street South, east side, from Oak Street to West Grand Avenue”



27.13 (1)(a)(19)(v) pg. 9

Original:

[No parking] 16th Street South, east side, from 300 feet south of East Riverview Expressway to 336 feet north of Pepper Avenue except from 650 feet south of East Riverview Expressway to 995 feet south of East Riverview Expressway

Signs in Place:

No parking from Pepper to Expy

Change:

Rewrite ordinance to

“16th Street South, east side, from East Riverview Expressway to Pepper Avenue.”



27.13 (1)(a)(19)(ab)

pg. 9

Original:

[No parking] 17th Avenue, the west side,
from 150 feet south of West Grand Avenue
to 100 feet north of West Grand Avenue

Signs in Place:

None

Change:

Eliminate ordinance



27.13 (1)(a)(19)(aa)
pg. 9

Original:

[No parking] 17th Avenue, the east side,
from 150 feet south of West Grand Avenue
to 50 feet north of West Grand Avenue

Signs in Place:

Unknown

Change:

Eliminate ordinance



27.13 (1)(a)(19)(pa) pg. 9

Original:

[No parking] 7th Street South, the west side
from Apple Street to East Grand Avenue

Signs in Place:

No signs between Peach and Grand

Change:

Eliminate ordinance

Redundant see 27.13 (1)(c)(4), pg 12



27.13 (1)(a)(19)(*)

pg. 9

Original:

N/A

Signs in Place:

No parking east side, Peach to East Grand

Change:

Create ordinance,

[No parking] 7th Street South, the east side
from Peach Street to E Grand Avenue



27.13 (1)(a)(19)(*) pg. 9

Original:

N/A

Signs in Place:

No Parking, east side

Change:

Create ordinance, “[No parking] 7th Street North, east side, from Baker Street to Wisconsin Street”



27.13 (1)(a)(20)(a)
pg. 9

Original:

[No parking] 3rd Avenue North, the west side, from 100 feet south of West Jackson Street to 375 feet north of West Jackson Street

Signs in Place:

None

Change:

Install sign on south side



27.13 (1)(a)(20)(b) pg. 9

Original:

[No parking] 3rd Avenue South, both sides,
from south-bound 8th Avenue South to 1st
Avenue South

Signs in Place:

No parking on east side

Change:

Sign per ordinance



27.13 (1)(a)(20)(d)
pg. 10

Original:

[No parking] 3rd Avenue South, the east side,
from Johnson Street to 77 feet north of
Johnson Street

Signs in Place:

No parking on east side

Change:

Sign per ordinance



27.13 (1)(a)(20)(f)
pg. 10

Original:

[No parking] 3rd Street North, the west side,
from LaVigne Street to 89 feet south of
LaVigne Street

Signs in Place:

None

Change:

Eliminate ordinance



27.13 (1)(a)(20)(h) pg. 10

Original:

[No parking] 10th Avenue, the west side,
from West Grand Avenue to 148 feet north
of West Grand Avenue

Signs in Place:

None

Change:

Eliminate ordinance



27.13 (1)(a)(20)(j) pg. 10

Original:

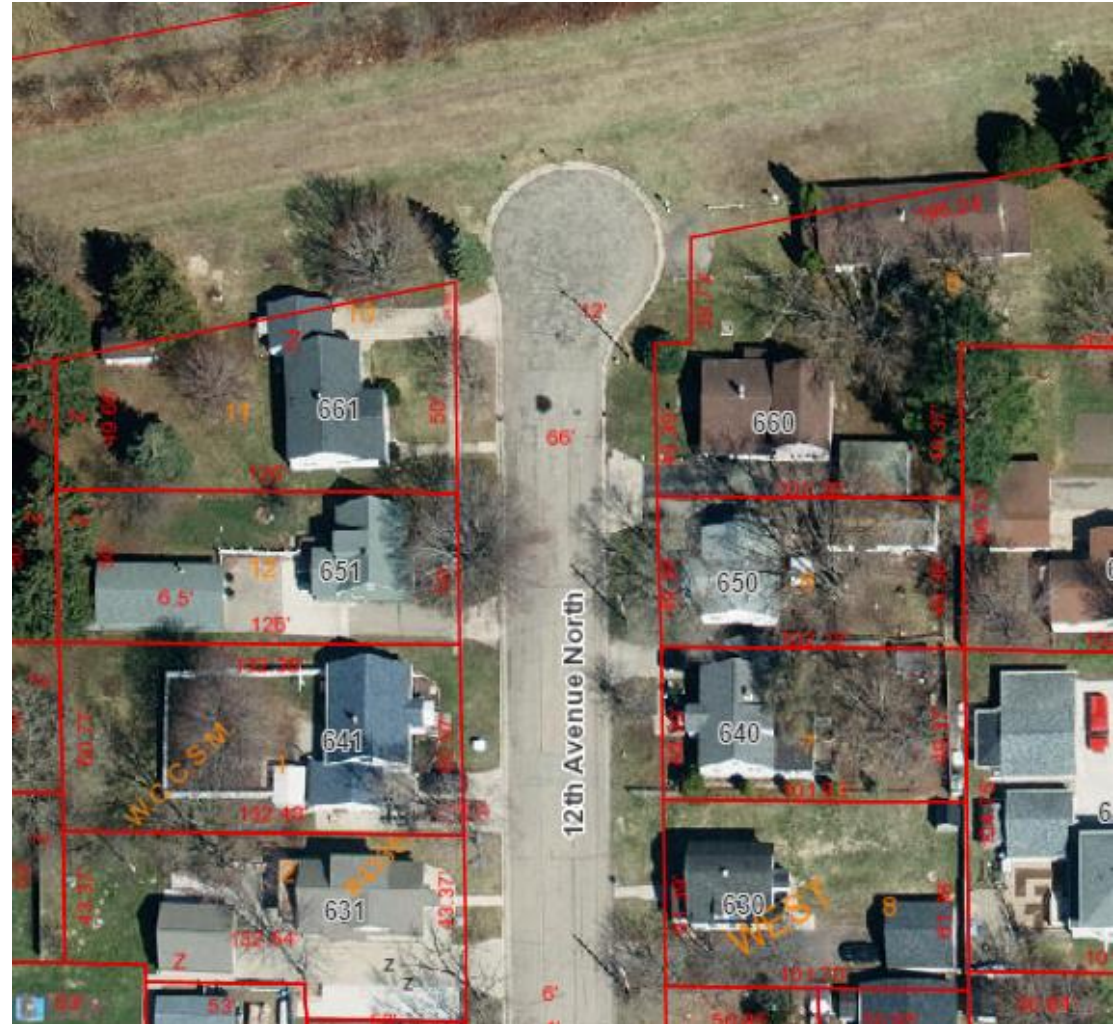
[No parking] 12th Avenue North, both sides,
north end of the street to the cul-de-sac

Signs in Place:

none

Change:

Sign per ordinance



27.13 (1)(a)(20)(p) pg. 10

Original:

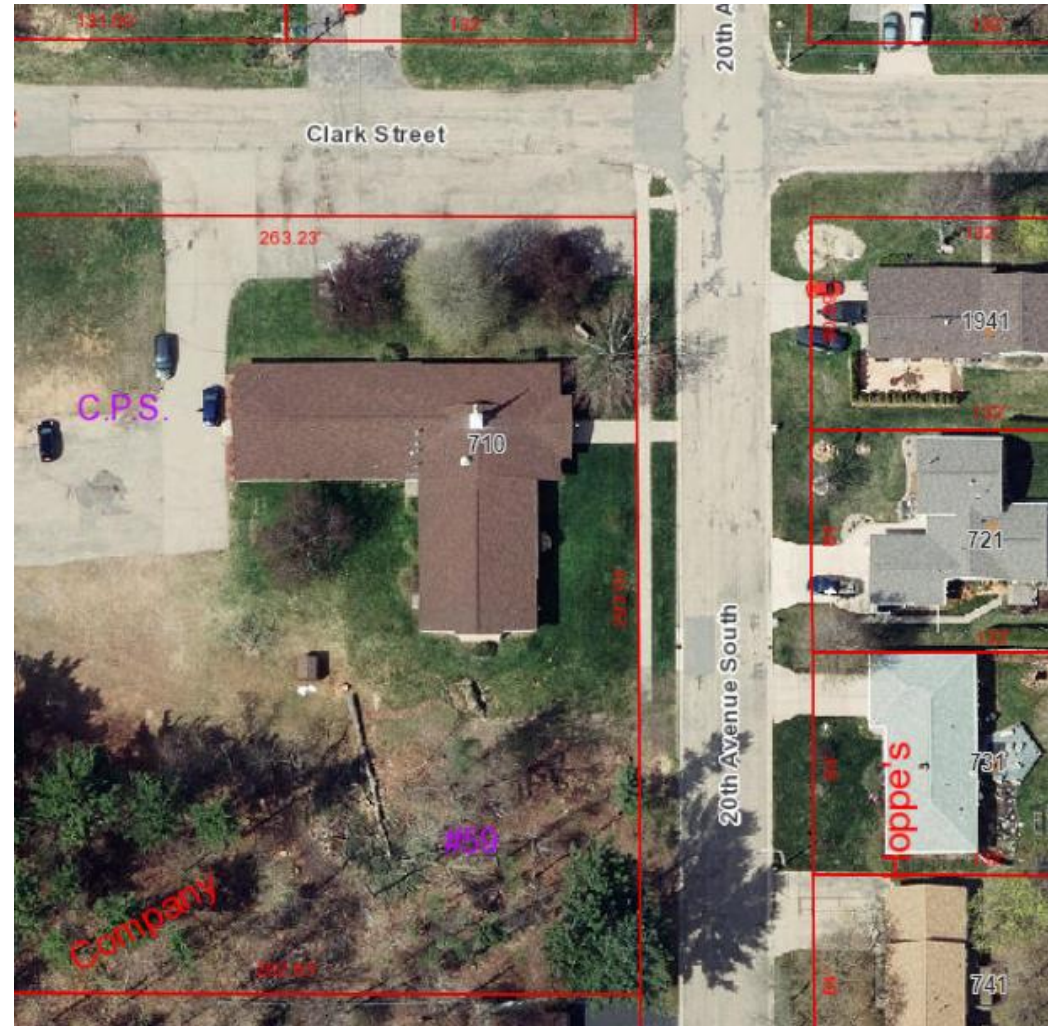
[No parking] 20th Avenue South, the west side, 84 feet south of Clark Street to 114 feet south of Clark Street

Signs in Place:

none

Change:

Eliminate ordinance



27.13 (1)(a)(20)(v) pg. 10

Original:

[No parking] 29th Avenue South, both sides,
from 100 feet north to 100 feet south of
Pioneer Road

Signs in Place:

No parking both sides

Change:

Change ordinance from Pioneer Rd to
Thousand Oaks Rd



27.13
pg. n/a

Original:

N/A

Signs in Place:

29th Ave, the east side is signed no parking
for vehicles over 5 tons

Change:

Remove signs



27.13 (1)(a)(20)(w) pg. 10

Original:

[No parking] 29th Street North right-of-way,
between Norton Street and Amundson
Street

Signs in Place:

None

Change:

Eliminate ordinance



27.13 (1)(a)(20)(x)

pg. 10

Original:

[No parking] Two Mile Avenue, the north side, from 7th Street South to 100 feet east of 8th Street South

Signs in Place:

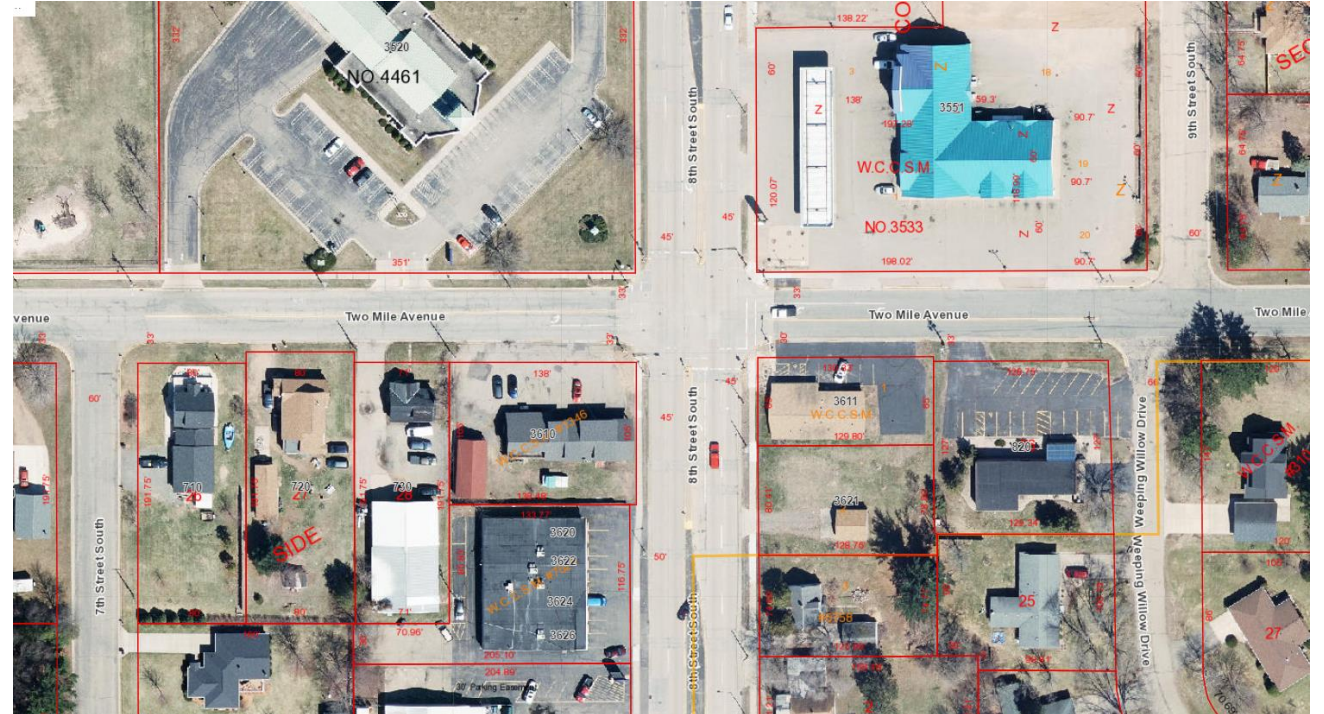
Yellow curb from 8th to 9th

Change:

Replace ordinance with,

[No parking] Two Mile Avenue, the north side, from 8th Street South to 9th Street South”

See Next Slide



27.13 (1)(a)(20)(x) pg. 10

Original:

[No parking] Two Mile Avenue, the north side, from 7th Street South to 100 feet east of 8th Street South

Signs in Place:

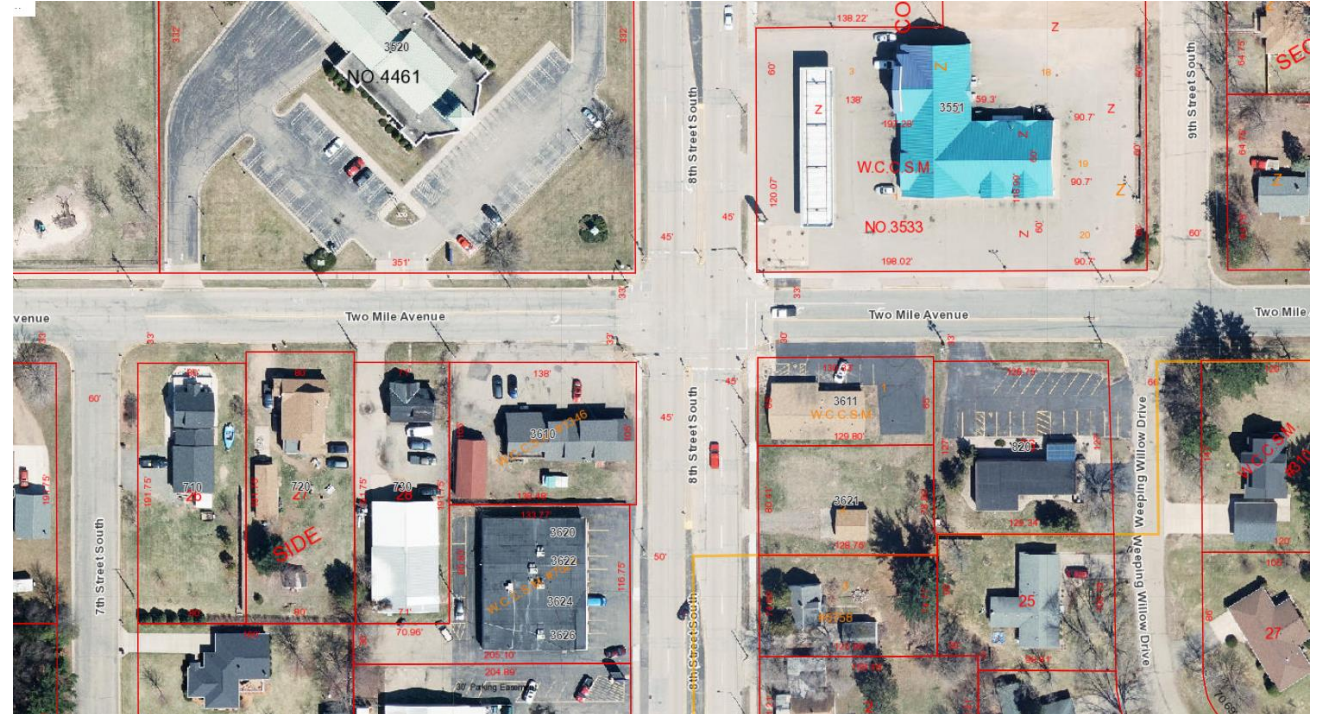
No parking, N side, 7th – 10th

Change:

Replace ordinance with,

[No parking, stopping, or standing] Two Mile Avenue, the north side, from 7th Street South to 8th Street South

Move to (1)(b), pg. 11



27.13 (1)(a)(20)(y)

pg. 10

Original:

[No parking] Two Mile Avenue, the north side, from Cliff Street to Murwin Circle

Signs in Place:

No parking both sides

Change:

Rewrite ordinance to say “both sides”



27.13 (1)(a)(20)(*)
pg. 10

Original:

N/A

Signs in Place:

No parking Two Mile, south side, from
Lincoln to 7th

Change:

Create Ordinance

[No parking] Two Mile Avenue, the south
side, from 7th Street South to Lincoln Street



27.13 (1)(a)(20)(z) pg. 10

Original:

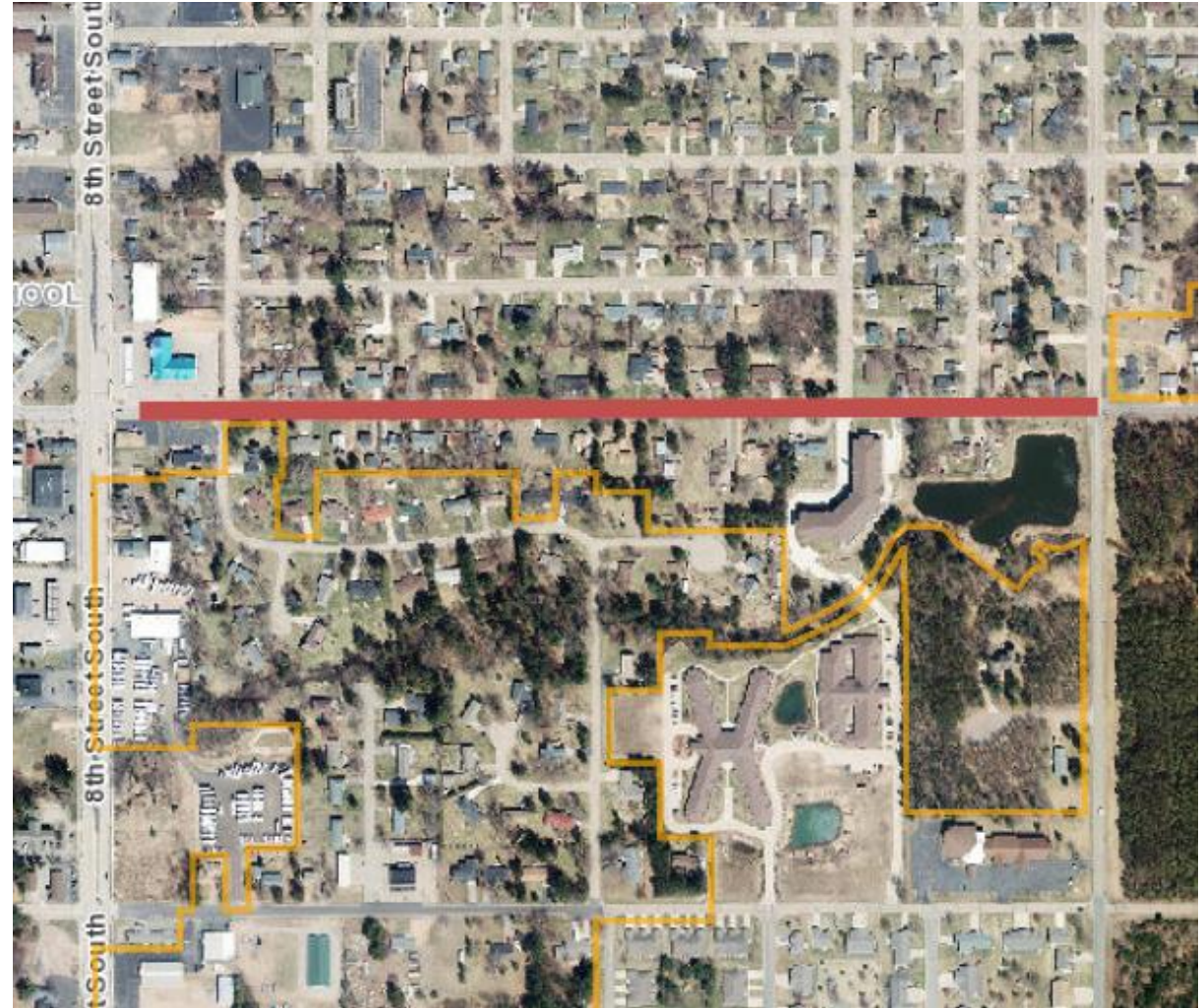
[No parking] Two Mile Avenue, the south side, from 100 feet east of 8th Street South to the east side of the westerly city limits on the city's east side

Signs in Place:

No parking from 8th – Weeping Willow Dr.

Change:

Rewrite ordinance from “city limits” to “Weeping Willow Drive”



27.13 (1)(a)(20)(*) pg. 10

Original:

N/A

Signs in Place:

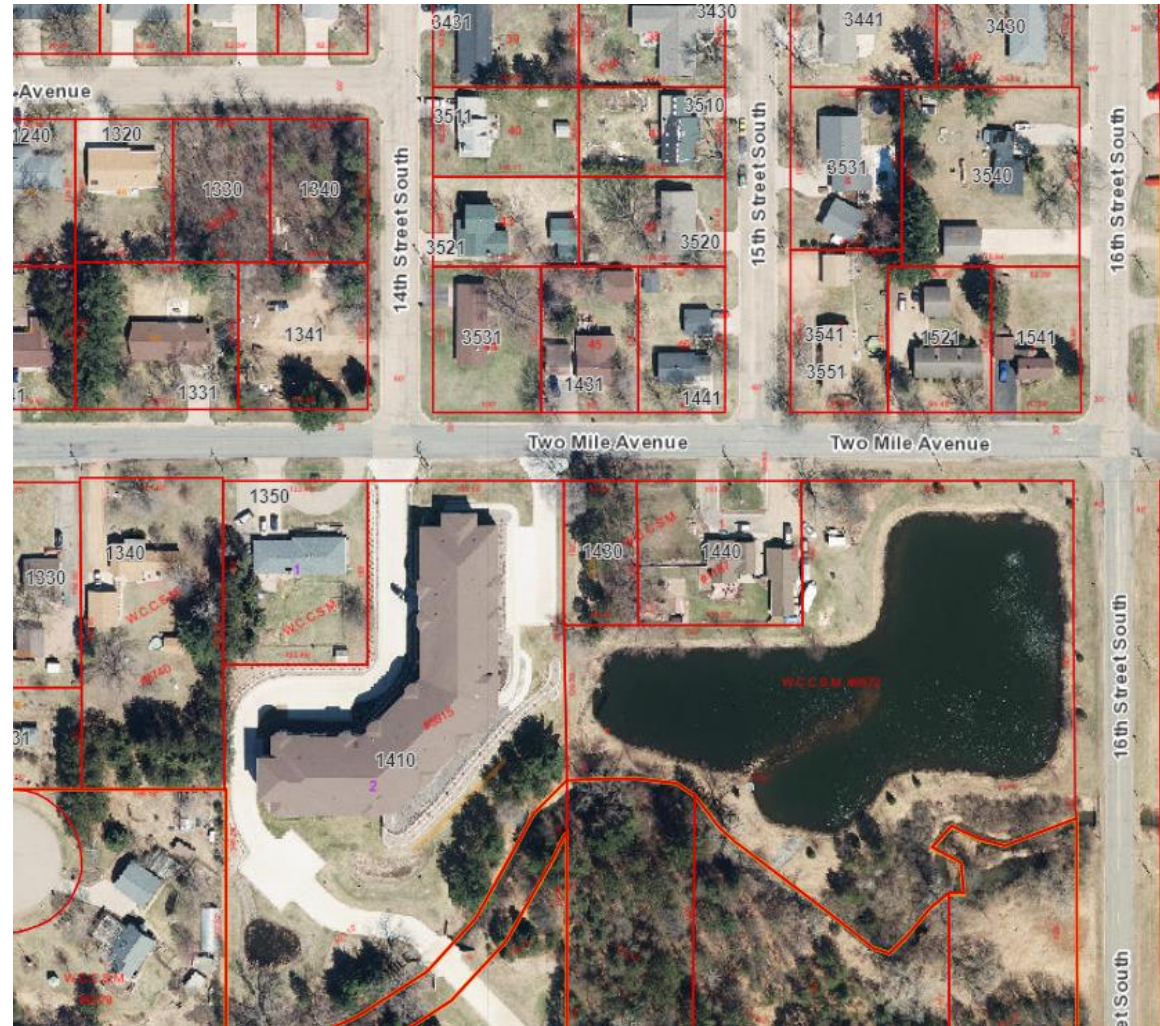
None

Change:

Road narrows

Create ordinance

[No parking] Two Mile Avenue, the south side, from 300 feet west of 14th Street South to 16th Street South



27.13 (1)(a)(20)(aa) pg. 10

Original:

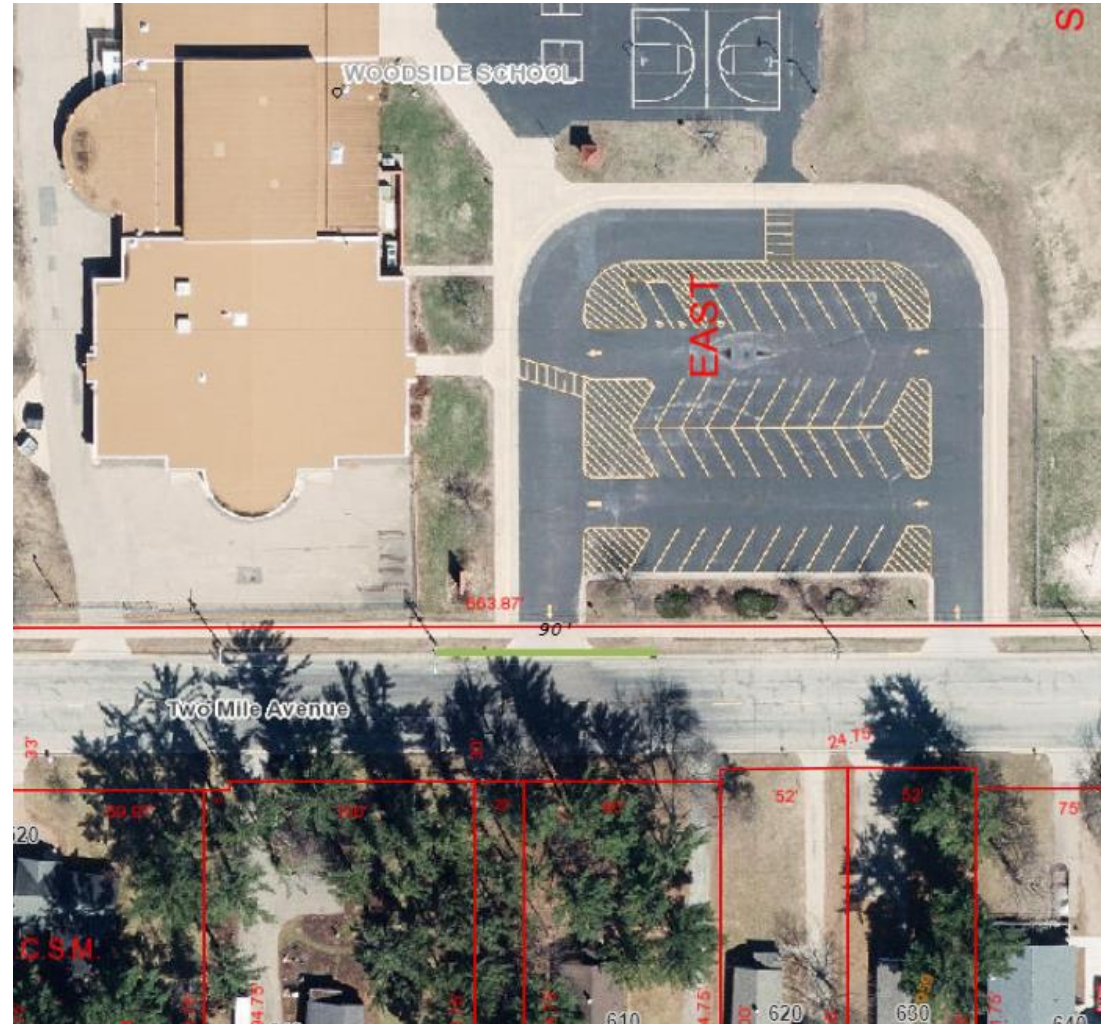
[No parking] Two Mile Avenue, the north side, from 720 feet west of 8th Street South to 630 feet west of 8th Street South.

Signs in Place:

none

Change:

No change needed



27.13 (1)(a)(23)(a) pg. 10

Original:

[No parking] Walnut Street, the north side,
from 2nd Street South to Garfield Street

Signs in Place:

None

Change:

Change ordinance to, “[No parking] Walnut
Street, the north side, from 3rd Street South
to Elm Street”



27.13 (1)(a)(23)(*)
pg. 10

Original:

N/A

Signs in Place:

No parking Walnut, 2nd -3rd St, south side

Change:

Create ordinance, “[No parking] Walnut Street, the south side, from 2nd Street South to 3rd Street South”



27.13 (1)(a)(23)(f) pg. 11

Original:

[No parking] West Grand Avenue, the north side, from 2nd Avenue to the Grand Avenue Bridge

Signs in Place:

2-hour parking

Taxi stand

Change:

Rewrite ordinance, [No parking] West Grand Avenue, the north side, from 200 feet south of 2nd Avenue to the Grand Avenue Bridge



27.13 (1)(a)(23)(g) pg. 11

Original:


[No parking] West Grand Avenue, both sides,
from 2nd Avenue South to 50 feet west of
2nd Avenue South

Signs in Place:

None

Change:

Eliminate ordinance



27.13 (1)(a)(23)(j) pg. 11

Original:

[No parking] Witter Street, both sides, from Mead Street to Lincoln Street

Signs in Place:

None

Change:

Eliminate ordinance



27.13 (1)(a)(23)(I) pg. 11

Original:

[No parking] Witter Street, the north side,
from 3rd Street South to 50' west

Signs in Place:

None

Change:

Sign per ordinance



27.13 (1)(b)(9) pg. 11

Original:

[No Parking, Stopping, or Standing] Alley located between 16th Avenue North and 15th Avenue North, north of West Grand Avenue and south of High Street, from 96 feet east of 16th Avenue North to 154 feet west of 15th Avenue North

Signs in Place:

No parking

Change:

Eliminate ordinance

Covered by (27) pg. 11



27.13 (1)(b)(10) pg. 11

Original:

[No Parking, Stopping, or Standing] Alton Street, the south side, from 17th Avenue South to 130' east of 17th Avenue South, on school days, from 7:30 AM to 4:30 PM

Signs in Place:

No parking 7:30-4:30, except passenger pick up

Change:

Eliminate ordinance

Over-constrained see (c)(12) pg. 12



27.13 (1)(b)(11) pg. 11

Original:

[No Parking, Stopping, or Standing] Alton Street, the south side, from 220' east of 17th Avenue South to 30' east of 16th Avenue South

Signs in Place:

No parking 7:30-4:30, except passenger pick up

Change:

Eliminate ordinance

Over-constrained see (c)(12) pg. 12



27.13 (1)(b)(12) pg. 11

Original:

[No Parking, Stopping, or Standing] Alton Street, the south side, from 220' east of 17th Avenue South to 30' east of 16th Avenue South.

Signs in Place:

No parking 7:30-4:30, except passenger pick up

Change:

Eliminate ordinance

Over-constrained see (c)(12) pg. 12



27.13 (1)(b)(13)
pg. 11

Original:

[No Parking, Stopping, or Standing] Alton Street, the south side, from 30' east of 16th Avenue South to 50' east of 16th Avenue South, on school days, from 9:00 AM to 4:30 PM.

Signs in Place:

No parking 7:30-4:30, except passenger pick up

Change:

Eliminate ordinance

Over-constrained see (c)(12) pg. 12



27.13 (1)(b)(15)(a) pg. 11

Original:


[No Parking, Stopping, or Standing] East Grand Avenue, the south side, from 7th Street South to 9th Street South

Signs in Place:

No parking, south side, 7th-8th

Change:

Rewrite ordinance to say “from 7th Street South to 8th Street South”



27.13 (1)(b)(20)

pg. 12

Original:

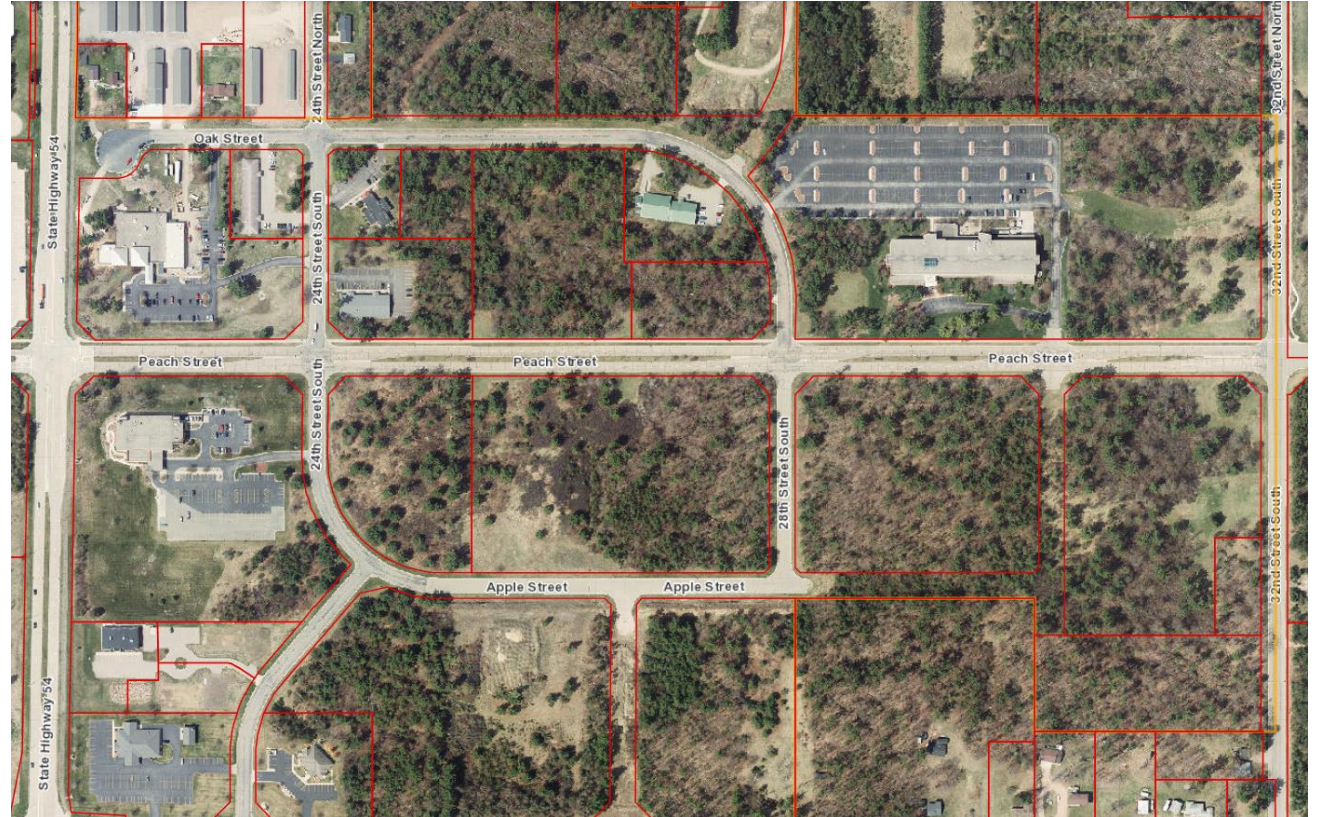
[No Parking, Stopping, or Standing] Peach Street, from S.T.H. 54 (East Riverview Expressway) to 32nd Street South

Signs in Place:

None

Change:

No change needed



27.13 (1)(b)(21)
pg. 12

Original:

[No Parking, Stopping, or Standing] Riverview Expressway, both sides, and including the entire length of the bridge

Signs in Place:

None

Change:

No change needed



27.13 (1)(b)(22)

pg. 12

Original:

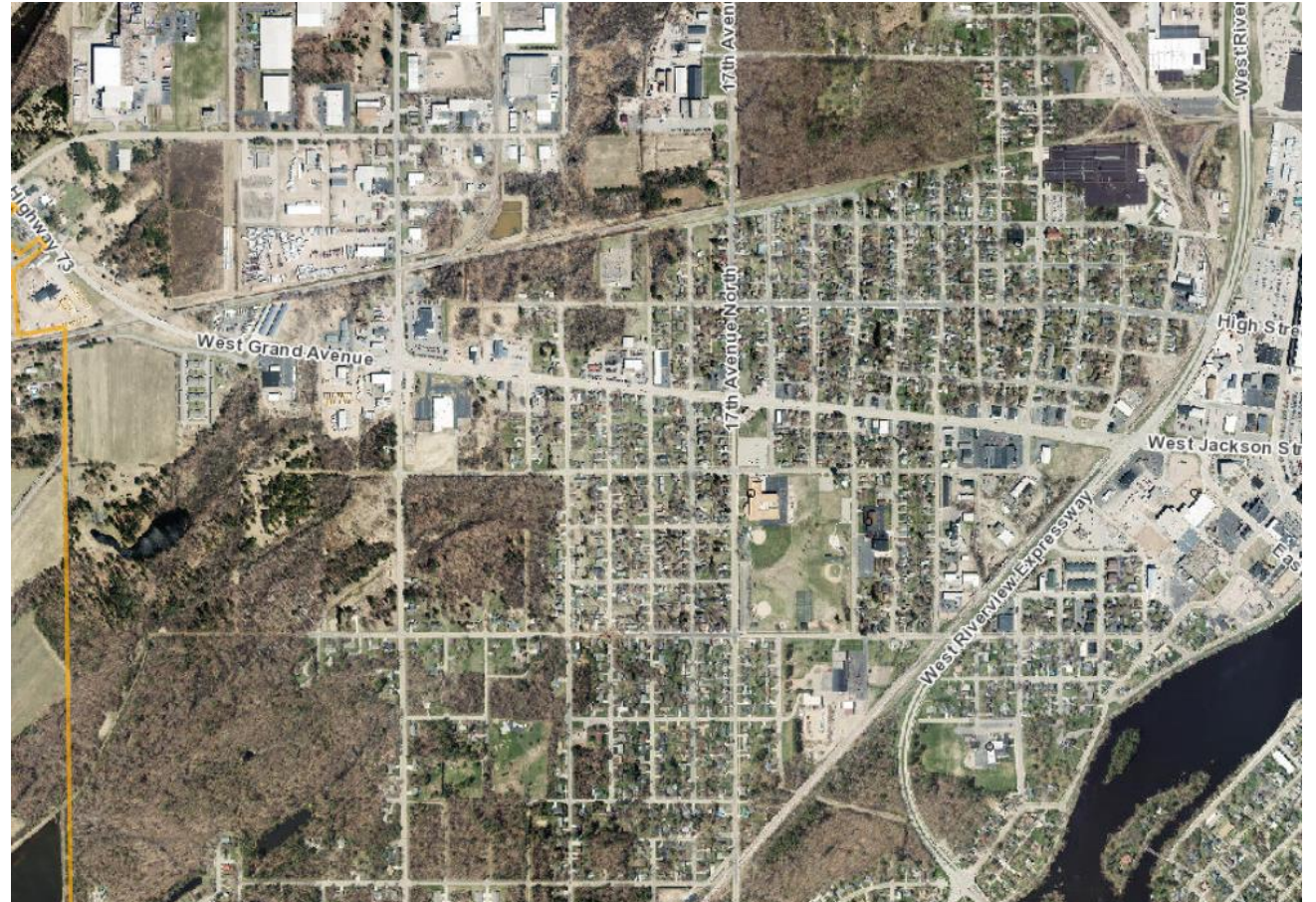
[No Parking, Stopping, or Standing] West Grand Avenue, both sides, from 4th Avenue to the west city limits

Signs in Place:

None

Change:

No change needed



27.13 (1)(b)(23) pg. 12

Original:

[No Parking, Stopping, or Standing] West Grand Avenue, the south side, from 3rd Avenue South to 130 feet west of 3rd Avenue South

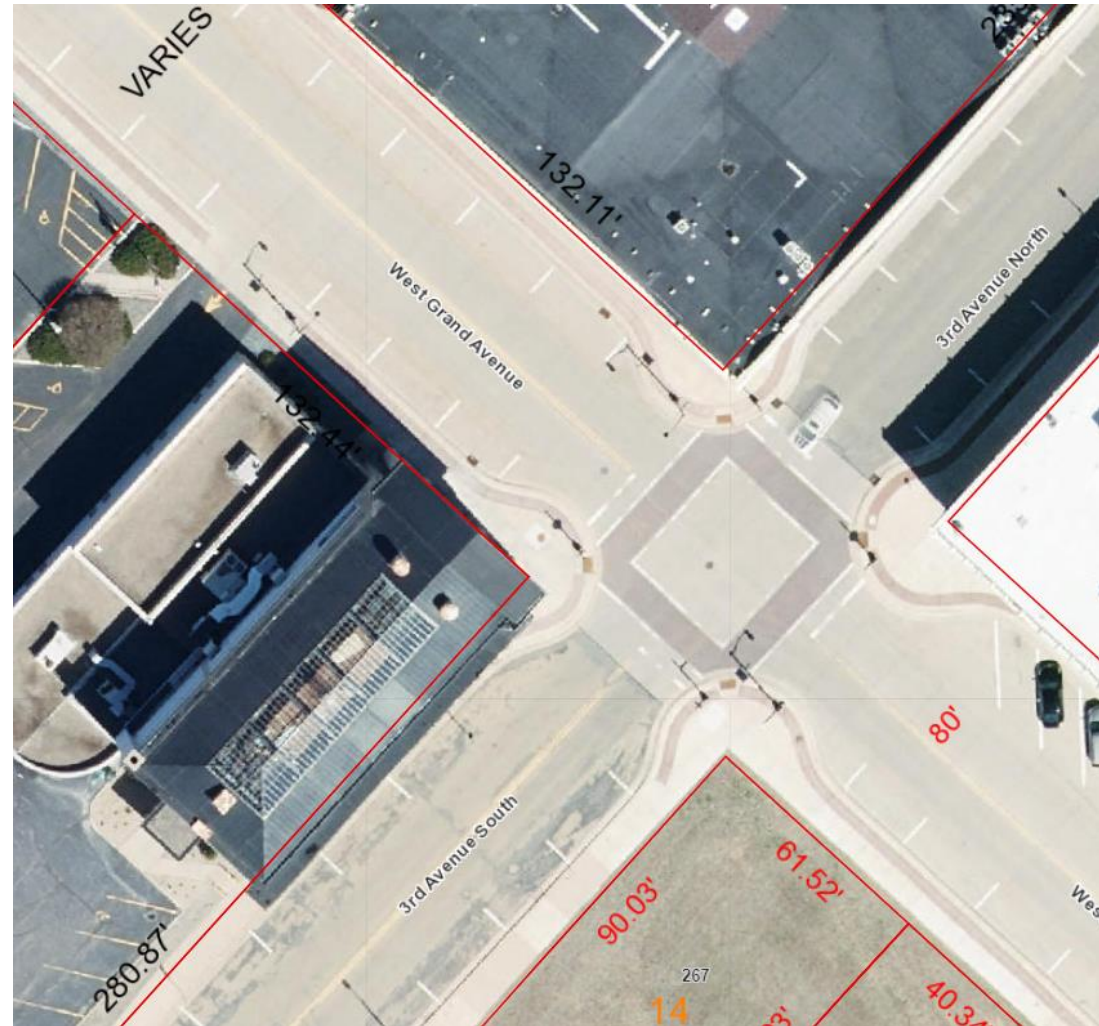
Signs in Place:

2-hour parking 9AM-5PM, M-F

Change:

Eliminate ordinance

Covered by (23)(b) pg. 21



27.13 (1)(c)(1) pg. 12

Original:

[No Parking except passenger pick up] 3rd Street North, the west side, from Plover Street to 89 feet south of LaVigne Street, except Sundays and holidays

Signs in Place:

None

Change:

Eliminate ordinance



27.13 (1)(c)(12) pg. 12

Original:

[No Parking except passenger pick up] Alton Street, the south side, from 17th Avenue South to 50 feet east of 16th Avenue South, from 7:30 a.m. to 4:30 p.m. on school days

Signs in Place:

No parking except passenger pick up

Change:

No change needed



27.13 (1)(c)(17) pg. 12

Original:

[No Parking except passenger pick up]
Fremont Street, the south side, from 10th
Avenue North to 11th Avenue North,
between 7:30 a.m. and 4:30 p.m., on school
days

Signs in Place:

Unknown

Change:

Eliminate ordinance



27.13 (1)(c)(19) pg. 12

Original:

[No Parking except passenger pick up]
Lincoln Street, the east side, between 2021
Lincoln Street and 2011 Lincoln Street,
between the hours of 10:00 p.m. and 6:00
a.m.

Signs in Place:

No parking to from 2021 to 2111

Change:

Change ordinance from 2021 to 2111



27.13 (1)(c)(20) pg. 12

Original:

[No Parking except passenger pick up]
Lincoln Street, the west side, from Birch
Street to 135 feet South of Birch Street, 13
7:30 a.m. to 4:30 p.m., on school days

Signs in Place:

2-hour parking, school days, no times stated

Change:

Eliminate ordinance

See slide 147



27.13 (1)(d)(2) pg. 13

Original:

[No Parking] 1st Street North, the east side, the first space north of Oak Street, except for handicapped parking

Signs in Place:

Not marked

Change:

Eliminate ordinance



27.13 (1)(d)(3)
pg. 13

Original:

[No Parking] 1st Street North, the west side,
the first two spaces north of Oak Street,
except for handicapped parking

Signs in Place:

Only the first spot is handicap

Change:

Rewrite ordinance to say “first space”



27.13 (1)(d)(5)
pg. 13

Original:

[No Parking] 2nd Street North, the east side, the first space north of Oak Street, except for handicapped parking

Signs in Place:

First two space are handicap

Change:

Rewrite ordinance to say “first two spaces”



27.13 (1)(d)(7) pg. 13

Original:

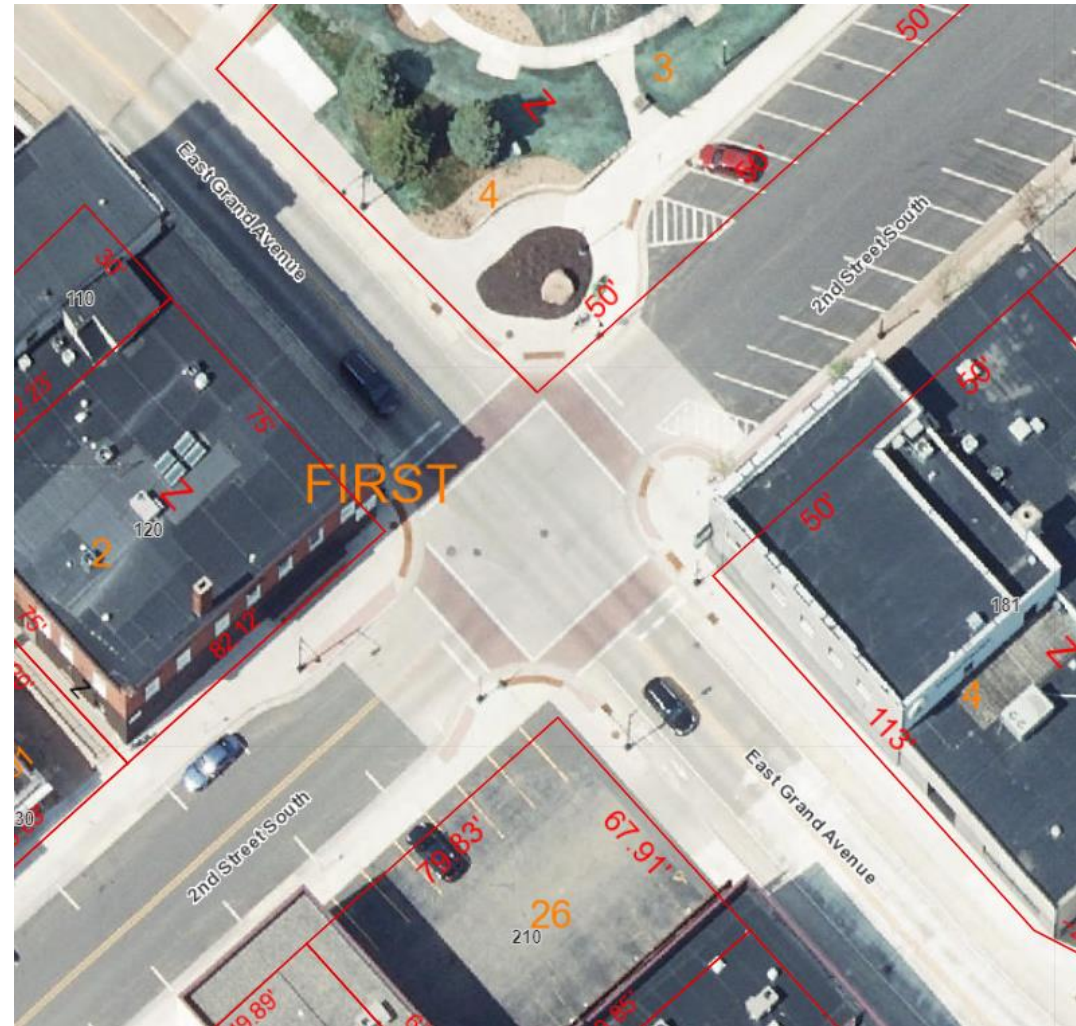
[No Parking] 2nd Street South, both sides,
the first space north of East Grand Avenue,
except for handicapped parking

Signs in Place:

Handicap sign west side

Change:

Sign per ordinance



27.13 (1)(d)(10) pg. 13

Original:

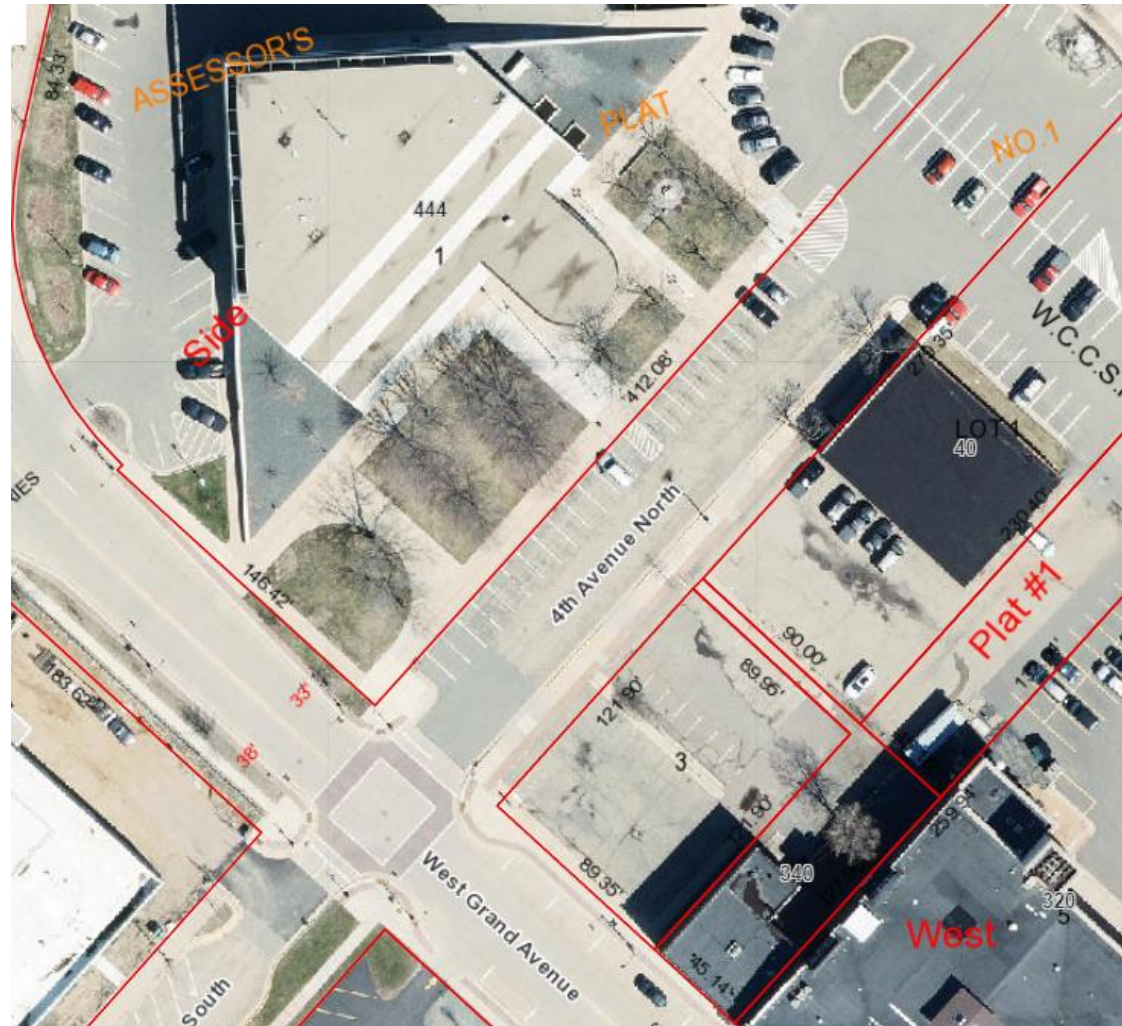
[No Parking] 4th Avenue North, the west side, the 14th and 15th spaces north of West Grand Avenue, except for handicapped parking.

Signs in Place:

14TH, 15TH, 24TH spots are handicap

Change:

Add to ordinance, 24th space is handicap



27.13 (1)(d)(12) pg. 13

Original:

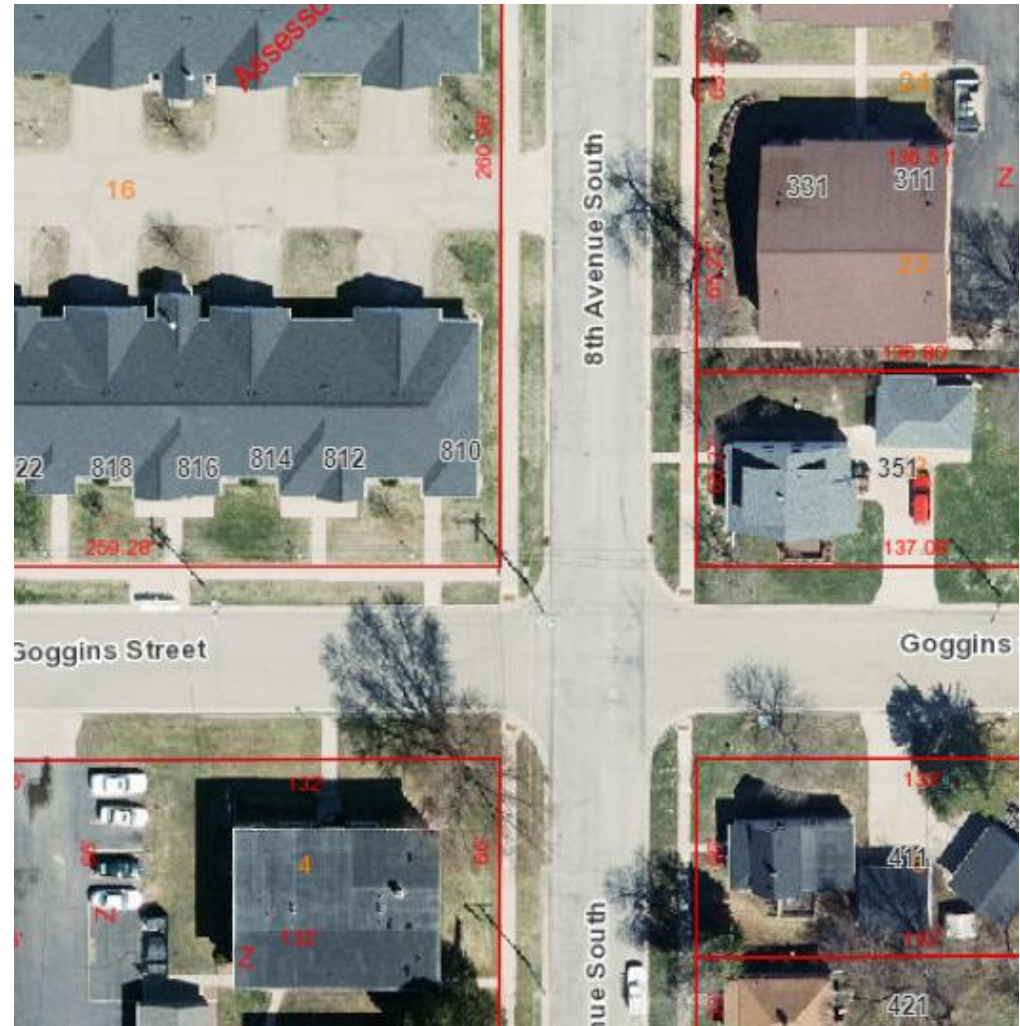
[No Parking] 8th Avenue South, from 80 feet north of Goggins Street to 105 feet north of Goggins Street, except for loading and unloading passengers and materials

Signs in Place:

None

Change:

Eliminate ordinance



27.13 (1)(d)(13) pg. 13

Original:

[No Parking] 10th Avenue North, the east side, the first two spaces south of Fremont Street, except handicapped parking

Signs in Place:

Unknown

Change:

Sign per ordinance



27.13 (1)(d)(14)
pg. 13

Original:

[No Parking] 10th Avenue North, the west side, from the 5th parking space north of Van Buren Street to the 12th parking space north of Van Buren Street, shall be 24 hour parking for the Family Center, Inc. Vehicles must be registered with the city police department.

Signs in Place:

Unknown

Change:

Eliminate ordinance



27.13 (1)(d)(17) pg. 13

Original:

[No Parking] Baker Street, both sides,
between 17th Street South and 18th Street
South, except for vehicles under five tons

Signs in Place:

Unknown

Change:

Eliminate ordinance



27.13 (1)(d)(20)

pg. 14

Original:


[No Parking] City hall parking lot adjacent to the north side of the city hall, bounded by West Jackson Street, except the 5th through 8th spaces from the east end for loading zone for city proposes between 7:00 a.m. and 5:00 p.m., Monday through Friday, except holidays. The remaining spaces for the police department employees' vehicles All private vehicles must have "City Employee Parking Permit" tags.

Signs in Place:

6th and 7th places are signed

Change:

Rewrite ordinance from 5th – 8th spots to 6th – 7th spots



27.13 (1)(d)(21)

pg. 14

Original:

[No Parking] Dewey Street, the south side, between 110 feet and 130 feet north of 4th Street South and 280 feet and 300 feet north of 4th Street South, except for handicapped parking

Signs in Place:

No parking

Change:

Eliminate ordinance



27.13 (1)(d)(22)
pg. 14

Original:

[No Parking] Fremont Street, the south side,
the first two spaces east of 10th Avenue
North, except handicapped parking

Signs in Place:

Unknown

Change:

Sign per ordinance after reconstruction in
2022



27.13 (1)(d)(25)

pg. 14

Original:

[No Parking] Market Street, the east side, the 4th and 5th spaces south of Baker Street, except handicapped parking, for a time limit of 25 minutes

Signs in Place:

Starting from the north

1-2 Handicap, no time limit

3-6 25-min parking, 9AM-5PM, M-F

7 Deliveries only

Change:

Eliminate from ordinance, “for a time limit of 25 minutes” 2019-2021

Rewrite ordinance to say “1st and 2nd spaces”



27.13 (1)(d)(26)

pg. 14

Original:

[No Parking] Market Street, the east side, the 3rd space south of Baker Street, except for taxicab pickup and delivery only for a time limit of 25 minutes

Signs in Place:

Starting from the north

1-2 Handicap, no time limit

3-6 25-min parking, 9AM-5PM, M-F

7 Deliveries only

Change:

No change needed



27.13 (1)(e)(1)

pg. 14

Original:

[No Parking] 2nd Avenue South, the west side, from 65 feet south of West Grand Avenue to 89 feet south of West Grand Avenue, between 6:00 a.m. and 5:00 p.m., except Sundays and holidays, except used as a loading zone

Signs in Place:

Unknown

Change:

Eliminate ordinance



27.13 (1)(e)(2) pg. 14

Original:

[No Parking] 2nd Street North, the east side, the 18th space north of Oak Street, between 5:00 p.m. and 2:00 a.m., except for taxi cab pickup and delivery

Signs in Place:

Unknown

Change:

Eliminate ordinance



27.13 (1)(e)(4) pg. 14

Original:

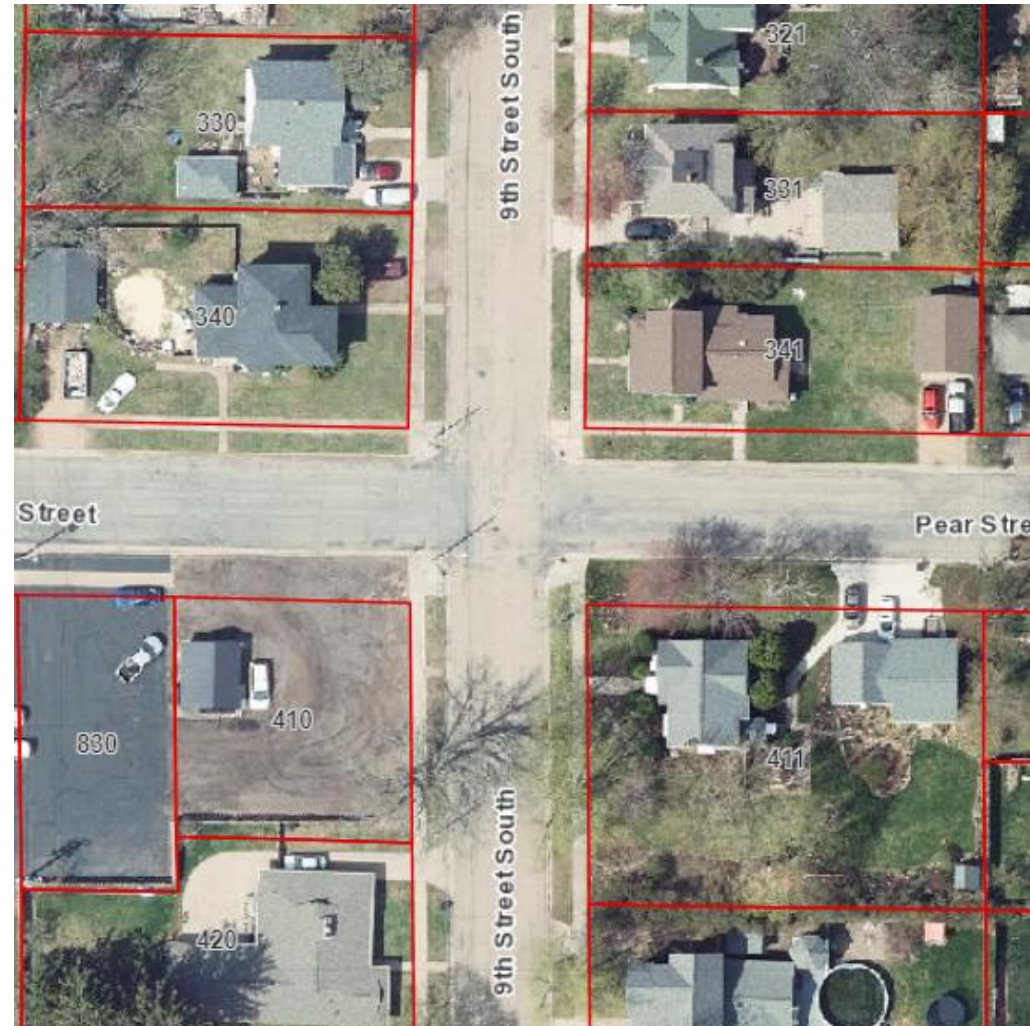
[No Parking] 9th Street South, the west side, from Pear Street to 50 feet south of Pear Street, between 7:30 a.m. and 4:30 p.m., on school days, except for school bus loading

Signs in Place:

Unknown

Change:

Eliminate ordinance



27.13 (1)(e)(10)

pg. 15

Original:


[No Parking] Alton Street, the south side, from 50 feet east of 16th Avenue South to 100 feet east of 16th Avenue South, between 7:30 a.m. and 4:30 p.m., on school days, except for taxicab pickup and delivery only.

Signs in Place:

Taxi parking only

Change:

No change needed



27.13 (1)(e)(12)

pg. 15

Original:

[No Parking] Chestnut Street, the north side, from 8th Street South to 35 feet east of 8th Street South, between 7:30 a.m. and 4:30 p.m., on school days, except school crossing guard's vehicle.

Signs in Place:

None

Change:

Eliminate ordinance



27.13 (1)(e)(14)

pg. 15

Original:


[No Parking] City-owned parking lot north of city-owned Dixon Parking Lot, adjacent to 4th Avenue, the second row north of the Dixon Lot from the 1st space east of 4th Avenue to 9 spaces east of 4th Avenue. This is designated reserved parking for authorized city employees parking, between 7:00 a.m. and 10:00 p.m., Monday through Friday, except holidays.

Signs in Place:

Unknown

Change:

No change needed



27.13 (1)(e)(15) pg. 15

Original:


[No Parking] City-owned parking lot north of city-owned Dixon Parking Lot, east of 4th Avenue, South of West Jackson Street, not including the first 9 spaces east of 4th Avenue in the second row north of the Dixon Lot, except authorized city employee's vehicles, persons transacting business at city hall, or at businesses located at 320 West Grand Avenue, between 7:00 a.m. and 10:00 p.m., Monday through Friday, except holidays.

Signs in Place:

Unknown

Change:

No change needed



27.13 (1)(e)(16)

pg. 15

Original:

[No Parking] Hill Street, the east side, from Chestnut Street to Mead Street, between 7:30 a.m. and 4:30 p.m., on weekdays

Signs in Place:

School bus loading zone, school days

Change:

Rewrite ordinance from “ weekdays” to “school days, school buss loading zone”



27.13 (1)(e)(18)
pg. 15

Original:

[No Parking] Oak Street, the north side, from 2nd Street to 70 feet east of 2nd Street, between 8:00 a.m. and 5:00 p.m., except Sundays and holidays, except used as a loading zone

Signs in Place:

None

Change:

Eliminate ordinance



27.13 (1)(e)(19)

pg. 15

Original:

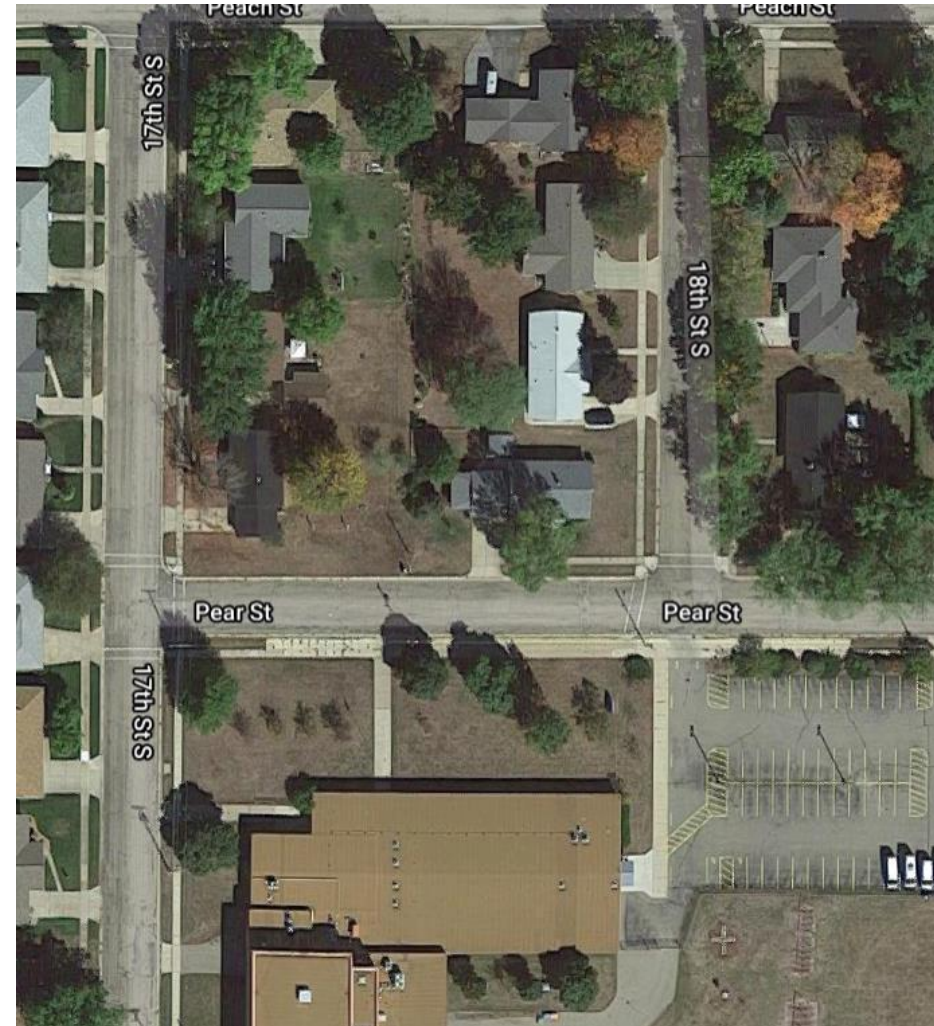
[No Parking] Pear Street, the south side, from 208 feet east of 17th Street South to 18th Street South, between 7:30 a.m. and 4:30 p.m., on school days, except school bus and handicapped loading

Signs in Place:

No parking

Change:

Eliminate ordinance



27.13 (1)(e)(20)

pg. 15

Original:

[No Parking] Prospect Street, the south side, from 11th Street North to 147 feet west of 11th Street North, from 7:30 a.m. to 9:00 a.m. and from 3:00 p.m. to 4:30 p.m., on school days, except school bus loading

Signs in Place:

None

Change:

Sign per ordinance



27.13 (1)(e)(22)

pg. 15

Original:

[No Parking] 28th Street North, both sides, from 485 feet north of Washington Street to 980 feet north of Washington Street, between 7:30 a.m. and 4:30 p.m. on school days, except for school bus loading

Signs in Place:

No parking sign does not include exception for school bus loading

Change:

No change needed



27.13 (2)(a)(1) pg. 16

Original:

[5-min Parking] Alton Street, the south side, from 130' east of 17th Avenue South to 220' east of 17th Avenue South, on school days, from 7:30 AM to 9:00 AM for student drop-off

Signs in Place:

No parking 7:30-4:30, except passenger pickup and drop off

Change:

Eliminate ordinance

Over-constrained see (c)(12) pg. 12



27.13 (2)(a)(2)

pg. 16

Original:

[5-min Parking] Alton Street, the south side, from 30' east of 16th Avenue South to 50' east of 16th Avenue South, on school days, from 7:30 AM to 9:00 AM for student drop-off

Signs in Place:

No parking 7:30-4:30, except passenger pickup and drop off

Change:

Eliminate ordinance

Over-constrained see (c)(12) pg. 12



27.13 (2)(b)(2)

pg. 16

Original:

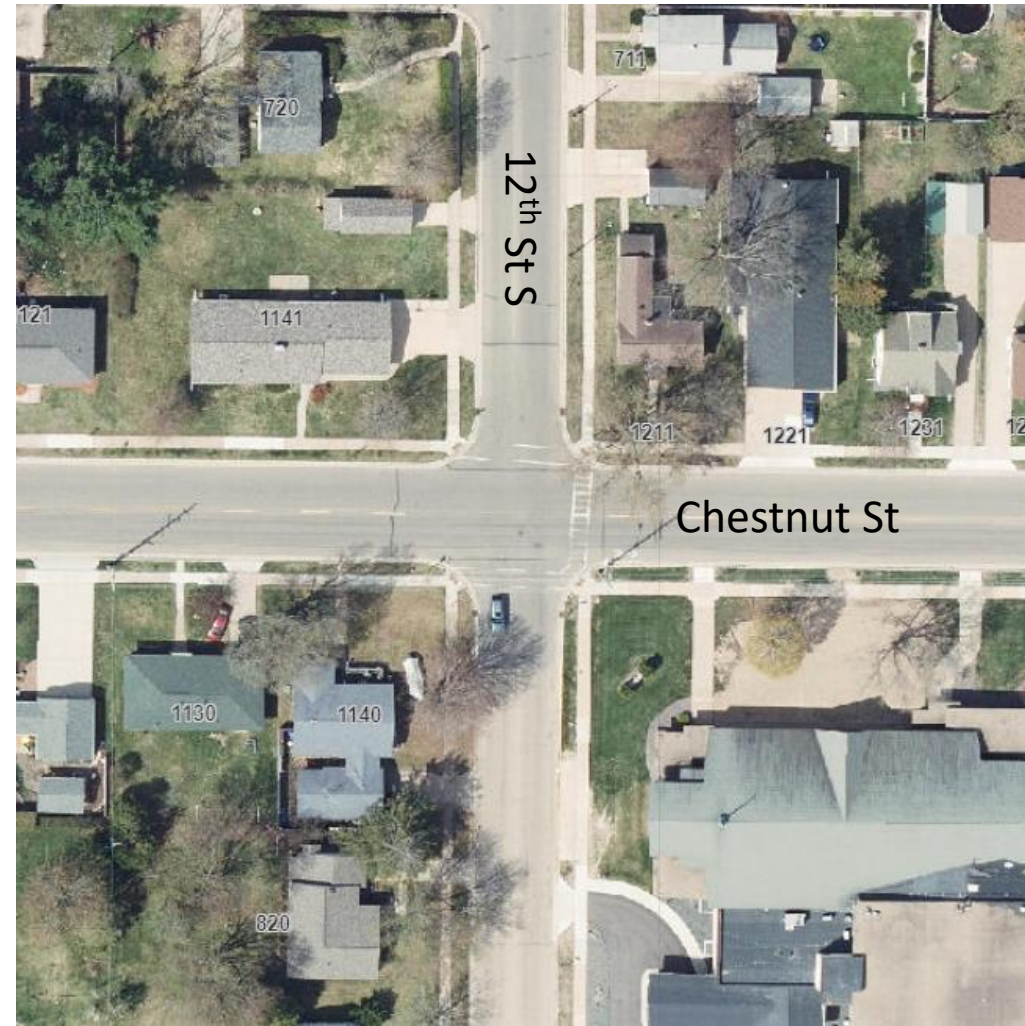
[10-min Parking] Chestnut Street, the south side, from 140 feet east of 12th Street to 170 feet east of 12th Street

Signs in Place:

No parking, both sides, within 50 ft of 12th St

Change:

Move ordinance to no parking section



27.13 (2)(b)(3) pg. 16

Original:

[10-min Parking] 2nd Avenue North, the west side, the second space north of West Grand Avenue, from 9:00 a.m. to 5:00 p.m., Monday through Friday

Signs in Place:

No parking M-F, 9AM-5PM

Change:

Eliminate ordinance



27.13 (2)(c)(3) pg. 16

Original:

[15-min Parking] 8th Street North, the west side, from 50 feet north of Prospect Street to Saratoga Street, from 7:30 a.m. to 4:30 p.m., on school days, for student pickup

Signs in Place:

Signed passenger pick up/ drop off

Change:

No change needed



27.13 (2)(c)(4) pg. 16

Original:

[15-min Parking] Baker Street, the south side, from 17th Street South to 18th Street South, from 9:00 a.m. to 5:00 p.m., except Sundays and holidays

Signs in Place:

None

Change:

Eliminate ordinance



27.13 (2)(c)(5) pg. 16

Original:

[15-min Parking] Chestnut Street, the north side, from 255' east of Hill Street to 325' east of Hill Street, during school hours

Signs in Place:

15-min parking

Change:

No change needed



27.13 (2)(c)(6) pg. 17

Original:

[15-min Parking] Lincoln Street, the east side, from 100 feet south of Peach Street to 150 feet south of Peach Street, 8:00 a.m. to 2:00 p.m., on school days, except authorized vehicles

Signs in Place:

2-hour parking

Change:

Eliminate ordinance

Interferes with (12)(b) pg 19



27.13 (2)(f)(1)(b) pg. 17

Original:


[2-hour parking] Apple Street, the south side,
from 70 feet east of 8th Street to 9th Street

Signs in Place:

none

Change:

Eliminate ordinance



27.13 (2)(f)(2)(a) pg. 17

Original:

[2-hour parking] Birch Street, the north side, from Garfield Street to 140 feet east of Garfield Street, between 8:00 a.m. and 6:00 p.m., except Sundays and holidays


Signs in Place:

1-hour parking

Change:

Rewrite ordinance to say "1-hour parking"

Move to 27.13 (2)(d)(*) pg. 17



27.13 (2)(f)(3)(a) pg. 17

Original:

[2-hour parking] Chase Street, both sides,
from 1st Avenue South to 3rd Avenue South,
9:00 a.m. to 5:00 p.m., Monday through
Friday

Signs in Place:

2-hour parking, north side

Change:

Rewrite ordinance to say “north side”



27.13 (2)(f)(4)(b) pg. 17

Original:

[2-hour parking] Dewey Street, the north side, from 80 feet west of 5th Street South to 5th Street South

Signs in Place:

None

Change:

Eliminate ordinance



27.13 (2)(f)(4)(c) pg. 17

Original:

[2-hour parking] Dura Beauty Lane, the **north** side, from 487 feet east of the center line of the eastern-most railroad track to 613 feet east of the center line of the easternmost railroad track from Rainbow Drive, between 8:00 a.m. and 6:00 p.m., except Sundays and holidays

Signs in Place:

None

Change:

Eliminate ordinance



27.13 (2)(f)(4)(d)
pg. 17

Original:

[2-hour parking] Dura Beauty Lane, the **south** side, from 416 feet east of the center line of the eastern-most railroad track to 613 feet east of the center line of the eastern-most railroad track from Rainbow Drive, between 8:00 a.m. and 6:00 p.m., except Sundays and holidays

Signs in Place:

None

Change:

Eliminate ordinance



27.13 (2)(f)(5)(a) pg. 18

Original:

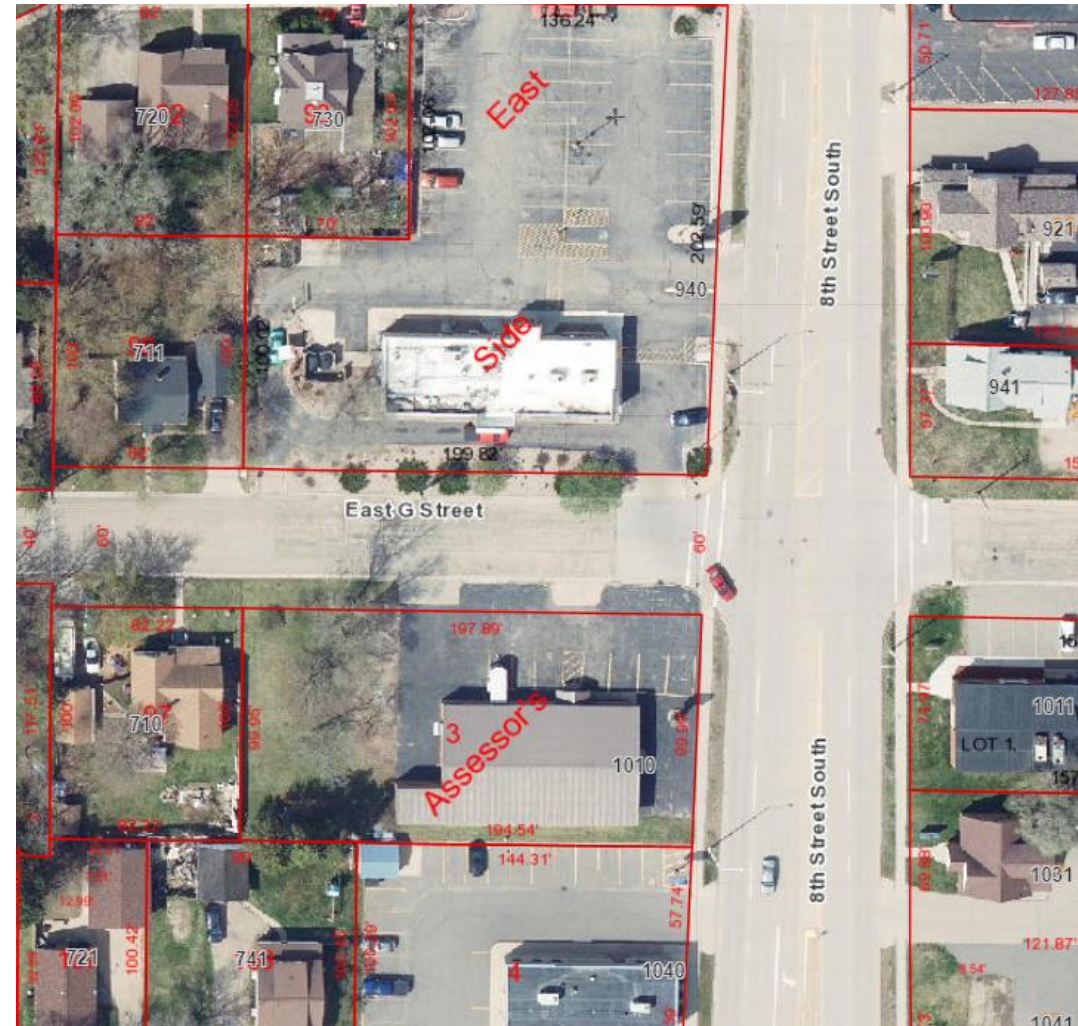
[2-hour parking] East G Street, the north side, 8th Street South to 350 feet west of 8th Street South

Signs in Place:

None

Change:

Eliminate ordinance



27.13 (2)(f)(5)(c)

pg. 18

Original:


[2-hour parking] Elm Street, the east side,
from Dewey Street to Sherman Street

Signs in Place:

None

Change:

Eliminate ordinance



27.13 (2)(f)(5)(d) pg. 18

Original:

[2-hour parking] Elm Street, the west side,
between Maple and Birch Street

Signs in Place:

2-hour parking 7AM-7PM

Change:

Rewrite ordinance to include “from 7AM-
7PM”



27.13 (2)(f)(6)(a)
pg. 18

Original:

[2-hour parking] 1st Avenue South, the west side, from West Grand Avenue to Goggins Street, from 9:00 a.m. to 5:00 p.m., Monday through Friday

Signs in Place:

2-hour parking

First 10 stalls south of Grand are permit parking

Change:

Rewrite ordinance to say "from 187 feet south of West Grand Avenue"



27.13 (2)(f)(6)(c)

pg. 18

Original:

[2-hour parking] 4th Avenue North, the west side, from West Grand Avenue to the 25 spaces north of West Grand Avenue, except the 14th and 15th spaces north of West Grand Avenue, between 8:00 a.m. and 6:00 p.m., except Sundays and holidays

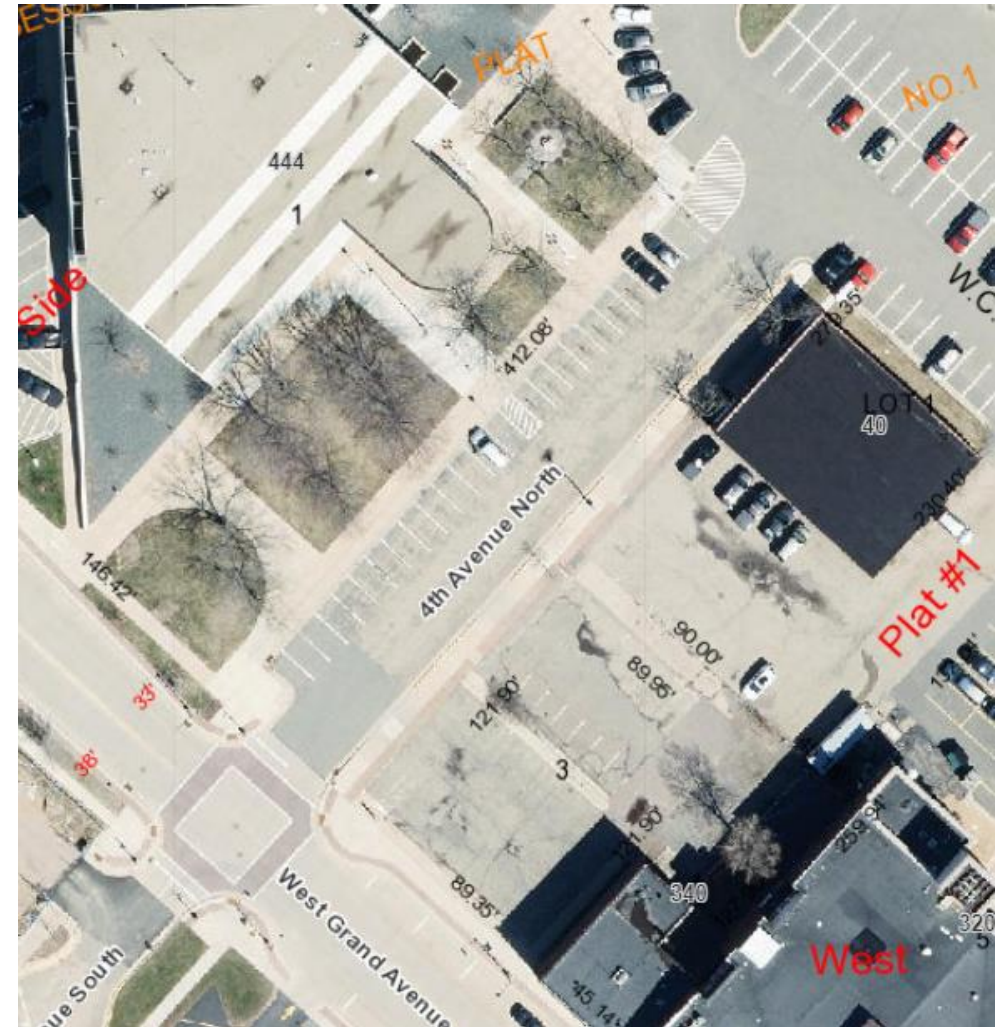
Signs in Place:

2-hour parking 8AM-6PM M-F except
Sundays and holidays

Handicap parking

Change:

Rewrite ordinance from 25 to 24 total
spaces, exclude 24th spot (it's a handicap
spot)



27.13 (2)(f)(6)(d) pg. 18

Original:

[2-hour parking] 4th Avenue South, both sides, West Grand Avenue to Johnson Street, from 9:00 a.m. to 5:00 p.m., Monday through Friday

Signs in Place:


2-hour parking, west side

No parking, east side

Change:

Rewrite ordinance say,

[2-hour parking] 4th Avenue South, west side, West Grand Avenue to Johnson Street, from 9:00 a.m. to 5:00 p.m., Monday through Friday



27.13 (2)(f)(6)(f)

pg. 18

Original:


[2-hour parking] 4th Street South, the east side, from Dewey Street to Sherman Street

Signs in Place:

none

Change:

Eliminate ordinance



27.13 (2)(f)(6)(g) pg. 18

Original:


[2-hour parking] 4th Street South, the west side, from East Grand Avenue to Oak Street

Signs in Place:

none

Change:

Sign per ordinance



27.13 (2)(f)(6)(i) pg. 18

Original:

[2-hour parking] 14th Street South, both sides, from Pepper Avenue to James Court, between 7:00 a.m. and 4:30 p.m., on school days

Signs in Place:

2-hour parking 7:30 AM-4:00 PM

Change:

Rewrite ordinance to say 7:30- 4:00 M-F



27.13 (2)(f)(6)(j) pg. 18

Original:

[2-hour parking] 14th Street South, both sides, from Pepper Avenue to Huntington Avenue

Signs in Place:

2-hour parking

Change:

Rewrite ordinance to include 7:30- 4:00 M-F

Install sign to include 7:30- 4:00 M-F



27.13 (2)(f)(6)(k) pg. 18

Original:

[2-hour parking] 14th Street South, both sides, from Huntington Avenue to Grove Avenue, from 7:30 a.m. to 4:30 p.m., on school days

Signs in Place:

2-hour parking 7:30 AM-4:00 PM

Change:

Rewrite ordinance to say 7:30- 4:00 M-F



27.13 (2)(f)(6)(I) pg. 18

Original:

[2-hour parking] Fremont Street, the south side from 8th Avenue North to 10th Avenue North, between 8:00 a.m. and 6:00 p.m., except Sundays and holidays

Signs in Place:

2-hour parking

Change:

Eliminate from ordinance , “between 8:00 a.m. and 6:00 p.m., except Sundays and holidays”



27.13 (2)(f)(7)(a) pg. 18

Original:

[2-hour parking] Garfield Street, the east side, from 75 feet north of Dewey Street to Sherman Street, between 4:00 p.m. and 3:00 a.m.

Signs in Place:

none

Change:

Eliminate ordinance



27.13 (2)(f)(7)(c)
pg. 18

Original:


[2-hour parking] Garfield Street, the east side, from Dewey Street to 75 feet north of Dewey Street

Signs in Place:

none

Change:

Eliminate ordinance



27.13 (2)(f)(8)(a) pg. 18

Original:

[2-hour parking] Huntington Avenue, the north side, from 14th Street South to 50 feet west of 16th Street South

Signs in Place:

2-hour parking

Change:

Rewrite ordinance to include 7:30- 4:00 M-F

Install sign to include 7:30- 4:00 M-F



27.13 (2)(f)(8)(b) pg. 18

Original:

[2-hour parking] Huntington Avenue, the north side, from 12th Street South to 14th Street South

Signs in Place:

2-hour parking

Change:

Rewrite ordinance to include 7:30- 4:00 M-F

Install sign to include 7:30- 4:00 M-F



27.13 (2)(f)(8)(c) pg. 18

Original:

[2-hour parking] Huntington Avenue, the south side, from 14th Street South to 50 feet west 19 of 16th Street South, from 7:30 a.m. and 4:30 p.m., Monday through Friday

Signs in Place:

2-hour parking 7:30AM-4-PM

Change:

Rewrite ordinance to include 7:30- 4:00 school days



27.13 (2)(f)(8)(e) pg. 19

Original:

[2-hour parking] Huntington Avenue, the south side, from 12th Street South to 14th Street South

Signs in Place:

2-hour parking 7AM-4-PM

Change:

Rewrite ordinance to include 7:30- 4:00 M-F

Install sign to include 7:30- 4:00 M-F



27.13 (2)(f)(12)(a) pg. 19

Original:

[2-hour parking] LaVigne Street, the south side, from 1st Street North to 2nd Street North, between 9:00 a.m. and 5:00 p.m., except Sundays and holidays

Signs in Place:

none

Change:

Eliminate ordinance



27.13 (2)(f)(12)(b) pg. 19

Original:

[2-hour parking] LaVigne Street, the north side, from 2nd Street North to 3rd Street North, between 9:00 a.m. and 5:00 p.m., except Sundays and holidays

Signs in Place:

2-hour parking, 9AM-5PM

Change:

Eliminate ordinance

Eliminate signs



27.13 (2)(f)(12)(e) pg. 19

Original:

[2-hour parking] Lincoln Street, the west side, from 200 feet north of Witter Street to 135 feet south of Birch Street, on school days

Signs in Place:

2-hour parking

Change:

Rewrite ordinance to say “to Birch Street”
not “135 feet south of Birch Street”



27.13 (2)(f)(12)(f)
pg. 19

Original:

[2-hour parking] Love Street, both sides,
from 1st Street North to 2nd Street North,
between 8:00 a.m. and 6:00 p.m., except
Sundays

Signs in Place:

None

Change:

Rewrite ordinance, from “both sides” to “north side”

Move to No parking section



27.13 (2)(f)(14)(a) pg. 19

Original:

[2-hour parking] 9th Avenue North, both sides, from Van Buren Street to Fremont Street, except Saturdays, Sundays, and holidays

Signs in Place:

1 sign on each side

Change:

Eliminate ordinance

Remove signs



27.13 (2)(f)(15)(a) pg. 19

Original:

[2-hour parking] Oak Street, the north side,
from 70 feet east of 2nd Street to 4th Street
(MC#623)

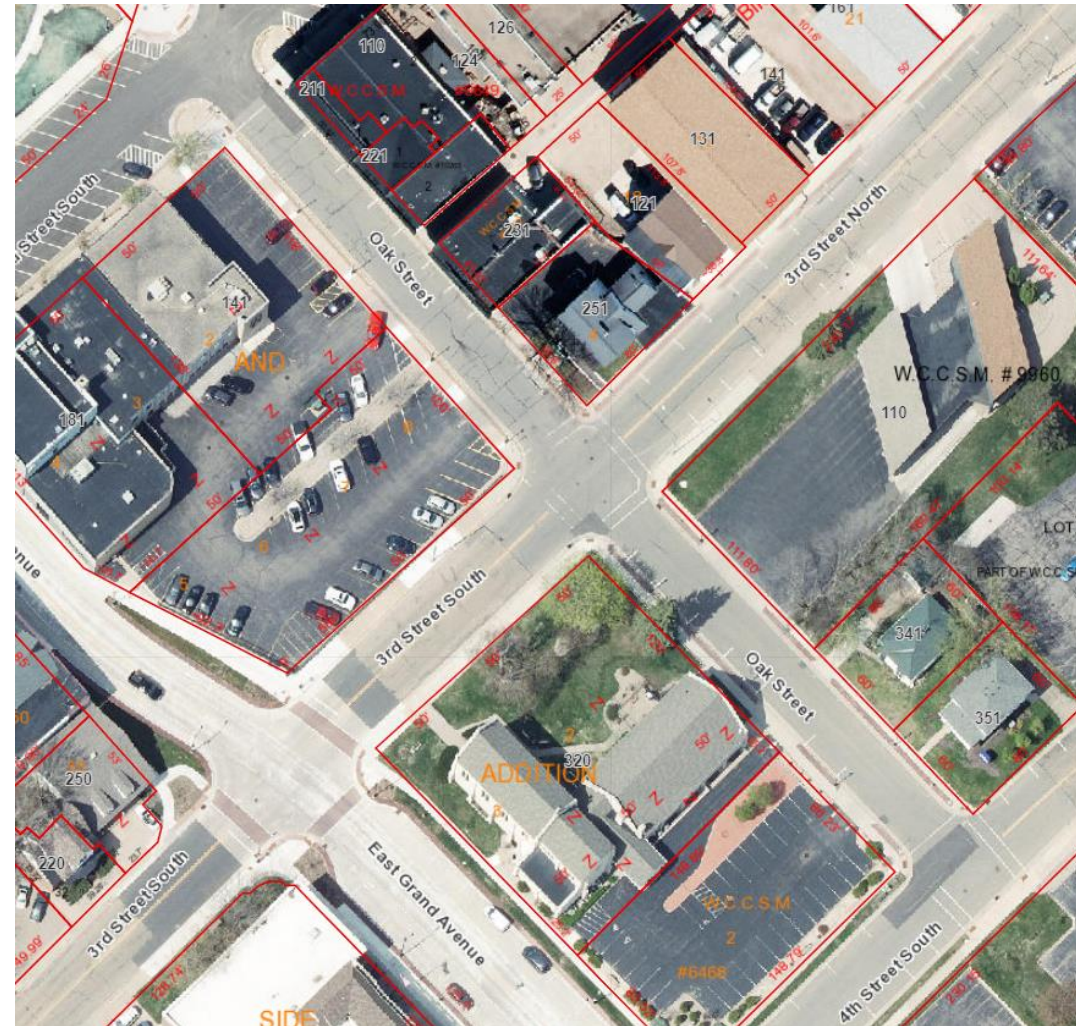
Signs in Place:

3rd – 4th no parking, 2nd – 3rd 1 sign M- F,
9AM-5PM

Change:

[2-hour parking] Oak Street, the **north** side,
from 70 feet east of 2nd Street to 3rd Street,
from 9:00 a.m. and 5:00 p.m., Monday
through Friday

[2-hour parking] Oak Street, the **south** side,
from 3rd Street to 4th Street, from 9:00 a.m.
and 5:00 p.m., Monday through Friday



27.13 (2)(f)(16)(b) pg. 19

Original:

[2-hour parking] Pepper Avenue, the south side, from 50' east of 14th Street South, to 100' west of 16th Street South

Signs in Place:

2-hour 7AM - 4:30 PM M-F

Change:

Rewrite to say 7:30- 4:00 M-F

Change signs to 7:30-4 M-F



27.13 (2)(f)(16)(d)
pg. 19

Original:

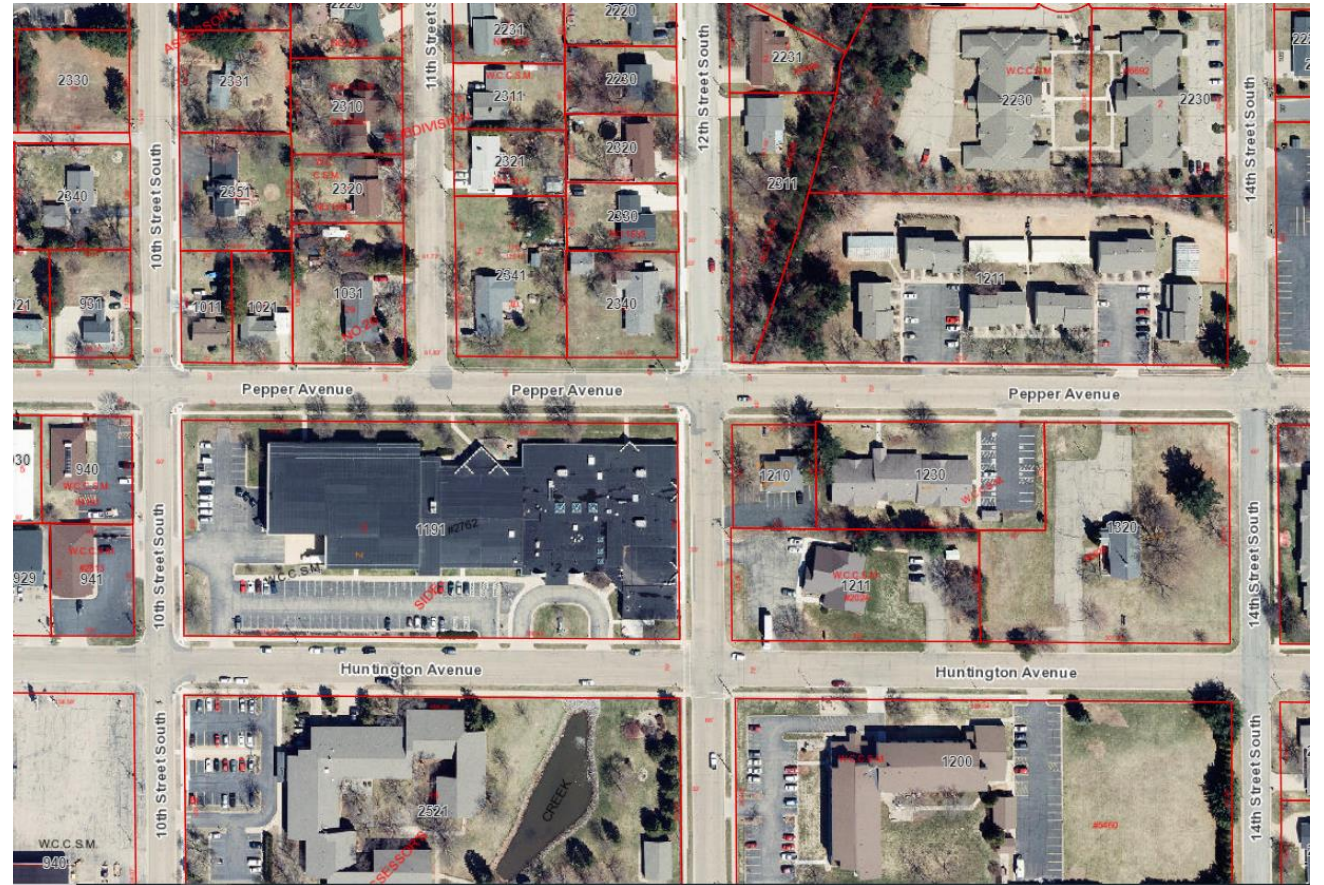
[2-hour parking] Pepper Avenue, both sides,
from 10th Street South to 14th Street South,
from 7:30 a.m. to 4:30 p.m., on school days

Signs in Place:

2-hour 7AM - 4:00 PM M-F

Change:

Rewrite to say 7:30- 4:00 M-F



27.13 (2)(f)(19)(a)
pg. 19

Original:

[2-hour parking] 2nd Street North, both sides, from Plover Street to LaVigne Street, between 9:00 a.m. and 5:00 p.m., except Sundays and holidays

Signs in Place:

East side M-F 9AM-5PM

West side no signs

Change:

Rewrite from “both” to “east” side



27.13 (2)(f)(19)(b)
pg. 19

Original:

[2-hour parking] 2nd Street North, the east side, between Oak Street and East Jackson Street

Signs in Place:

East side M-F 9AM-5PM

Change:

Eliminate duplicate

27.13 (2)(f)(19)(d)
pg. 20

Original:

[2-hour parking] 2nd Street North, the east side, from Oak Street to East Jackson Street, from 9:00 a.m. to 5:00 p.m., Monday through Friday

Signs in Place:

East side M-F 9AM-5PM

Change:

Keep

27.13 (2)(f)(19)(h) pg. 20

Original:

[2-hour parking] 2nd Street South, the west side, from Birch Street to ten parking spaces south of Birch Street

Signs in Place:

West side 9AM-5PM M-F

Change:

Add to ordinance “between 9:00 a.m. and 5:00 p.m., Monday through Friday”



27.13 (2)(f)(19)(k) pg. 20

Original:

[2-hour parking] 2nd Avenue North, the west side, from two parking spaces north of West Grand Avenue to Jackson Street, from 9:00 a.m. to 5:00 p.m., Monday through Friday

Signs in Place:

No signs, angled parking

Change:

Rewrite ordinance “from one parking space north”



27.13 (2)(f)(19)(n)

pg. 20

Original:

[2-hour parking] 6th Street South, the west side, from East Grand Avenue to Oak Street, between 6:00 a.m. and 6:00 p.m., except Sundays and holidays

Signs in Place:

No signs

Change:

Eliminate



27.13 (2)(f)(19)(q)

pg. 20

Original:

[2-hour parking] 16th Street South, both sides, from 350 feet north of East Riverview Expressway to Daly Avenue, between 7:30 a.m. and 4:30 p.m. on school days.

Signs in Place:

2-hr, 7:30-4

Change:

Change ordinance to “7:30 a.m. and 4:00 p.m. on school days. “

Add to sign “ on school days”



27.13 (2)(f)(19)(u) pg. 20

Original:

[2-hour parking] 16th Street South, the west side, from 50 feet south of Huntington Avenue to 50 feet north of Clyde Avenue, from 7:30 a.m. to 4:30 p.m., on weekdays

Signs in Place:

No parking 7:30-4:30 on school days

Change:

Change ordinance to 2-hour parking 7:30-4:00 on weekdays

Change ordinance to “7:30 a.m. to 4:00 p.m.”



27.13 (2)(f)(19)(v)

pg. 20

Original:

[2-hour parking] 16th Street South, the west side, from Pepper Avenue to Grove Avenue, between 7:30 a.m. and 4:30 p.m., on school days

Signs in Place:

No parking 7:30-4:30 on school days

Change:

Interferes with no parking on 16th St within 50' of Clyde or Huntington

Add to ordinance "except from 50 feet north of Huntington Avenue to 50 south of Clyde Avenue" and change 4:30PM to 4:00PM

Change Sign from 7-4:30 to 7-4



27.13 (2)(f)(20)(d) pg. 20

Original:

[2-hour parking] 3rd Street North, the east side, from Plover Street to 200 feet north of Plover Street, from 9:00 a.m. to 5:00 p.m.

Signs in Place:

None

Change:

Eliminate ordinance



27.13 (2)(f)(20)(e) pg. 20

Original:

[2-hour parking] 3rd Street North, both sides,
from Oak Street to Market Street, from 9:00
a.m. to 5:00 p.m., Monday through Friday

Signs in Place:

2-hour 9-5 M-F

Change:

Change ordinance from Market St to
E Jackson St



27.13 (2)(f)(23)(*)
pg. 21

Original:

N/A

Signs in Place:

2-hour 9-5 M-F

Change:

Wisconsin Street, south side, 7th Street North
to 8th Street North, 9:00 a.m. to 5:00 p.m.,
Monday through Friday



27.13 (2)(f)(21)(*) pg. 20

Original:

N/A

Signs in Place:

2-hour 9AM- 5PM, M-F

Taxi stand

Change:

Create ordinance, “[2-hour parking] West Grand Avenue, north side, from 2nd Avenue South to 200 feet east of 2nd Avenue South (3 stalls), from 9:00 a.m. to 5:00 p.m., Monday through Friday”



27.13 (2)(f)(23)(b) pg. 21

Original:

[2-hour parking] West Grand Avenue, both sides, from 2nd Avenue to 4th Avenue, from 9:00 a.m. to 5:00 p.m., Monday through Friday (MC#848), except on the south side from 3rd Avenue to 130 feet west of 3rd Avenue

Signs in Place:

2-hour 9-5 M-F

Change:

Delete “except on the south side from 3rd Avenue to 130 feet west of 3rd Avenue”

Change 2nd Ave to 1st Ave

Delete (2)(f)(21)(c)



27.13 (3)(a) pg. 21

Original:

[Angle parking] 1st Street North, the north side, from East Jackson Street to Market Street

Signs in Place:

None

Change:

Eliminate ordinance

No longer angle parking



Sign to Match Ordinance, 27.13:

- (1)(a)(1)(a), pg.4
- (1)(a)(2)(b), pg.4
- (1)(a)(2)(h), pg.4
- (1)(a)(2)(i), pg.4
- (1)(a)(3)(d), pg.4
- (1)(a)(3)(f), pg.5
- (1)(a)(3)(g), pg.5
- (1)(a)(3)(h), pg.5
- (1)(a)(3)(k), pg.5
- (1)(a)(4)(d), pg.5
- (1)(a)(4)(e), pg.5
- (1)(a)(5)(a), pg.5
- (1)(a)(6)(n), pg.6
- (1)(a)(6)(p), pg.6
- (1)(a)(6)(f), pg. 6

Sign to Match Ordinance, 27.13:

- (1)(a)(7)(a), pg.6
- (1)(a)(8)(a), pg.7
- (1)(a)(8)(b), pg.7
- (1)(a)(8)(c), pg.7
- (1)(a)(8)(e), pg.7
- (1)(a)(12)(e), pg.7
- (1)(a)(12)(g), pg.7
- (1)(a)(12)(k), pg.7
- (1)(a)(13)(d), pg.8
- (1)(a)(15)(c), pg.8
- (1)(a)(16)(h), pg.8
- (1)(a)(19)(b), pg.8
- (1)(a)(19)(c), pg.8
- (1)(a)(19)(d), pg.8

Sign to Match Ordinance, 27.13:

- (1)(a)(19)(e), pg.8
- (1)(a)(19)(s), pg.9
- (1)(a)(20)(d), pg.10
- (1)(a)(20)(i), pg.10
- (1)(a)(20)(d), pg.10
- (1)(a)(20)(j), pg. 10
- (1)(a)(20)(v), pg. 10
- (1)(a)(23)(l), pg. 10
- (1)(c)(25), pg. 13
- (1)(d)(7), pg. 13
- (1)(d)(22), pg. 14 (after construction)
- (2)(f)(6)(g), pg. 18
- (2)(f)(19)(c), pg. 19

- 27.01 Definitions
- 27.02 Coins to be Deposited
- 27.03 Hours of Operation of Meters
- 27.04 Presumptive Violation
- 27.05 Violations
- 27.06 Duty of Police Department
- 27.07 Displaying Violation Tickets
- 27.08 Public Works Department to Install Meters
- 27.09 Collection of Parking Meter Revenue
- 27.10 Use of Parking Meter Revenue
- 27.11 Downtown Limited Time Parking
- 27.12 Parking by Permit
- 27.13 Parking Regulations
- 27.14 Handicapped and Physically Disabled Parking Regulations
- 27.15 Unlawful Removal of Parking Citations
- 27.16 Removal of Illegally Parked Vehicles
- 27.17 Penalties for Meter Violations
- 27.18 Penalties for Parking Violations
- 27.19 Parking Citations

27.01 DEFINITIONS (AS USED IN THIS SECTION)

- (1) Parking Meter: means any mechanical device or meter placed or erected for regulation of parking and designed to accept coins of the United States Mint in payment for parking privileges, equipped with a timing device which registers on a visible face or dial the amount of time purchased.
- (2) Parking Meter Space: means a space officially designated for vehicular parking indicated by painted lines or other markings or dividers, adjacent to which a parking meter is installed.
- (3) East Side Downtown Area: means that portion of the city on the east side of the Wisconsin River bounded by and including Maple Street extended from the river to 3rd Street South; 3rd Street South and North from Maple Street to Jackson and Market Streets; Market Street from Jackson Street to Baker Street; and Baker Street extended from Market Street to the river.
- (4) West Side Downtown Area: means that portion of the city on the west side of the Wisconsin River bounded by Goggins Street extended from the river to 3rd Avenue South; 3rd Avenue South from Goggins Street to Johnson Street; Johnson Street from 3rd Avenue South to 4th Avenue South; 4th Avenue South from Johnson Street to West Grand Avenue; West Grand Avenue from 4th Avenue to West Jackson Street and 6th Avenue North; 6th Avenue North from West Grand Avenue to McKinley Street; McKinley Street from 6th Avenue North to 4th Avenue North; 4th Avenue North from McKinley Street to West Jackson Street; and West Jackson Street to the river.

27.02 COINS TO BE DEPOSITED IN METERS.

No person shall stop, stand, or park any vehicle in a parking meter space unless the timing mechanism on the adjacent parking meter has been activated by the deposit of proper coins in accordance with directions appearing on the meter. Failure to deposit the proper coin to set the timing mechanism in operation when so required is a violation of this code.

27.03 HOURS OF OPERATION OF METERS

- (1) The hours of operation of the parking meters are the following except for legal holidays:

- (a) 9:00 a.m. to 5:00 p.m., Monday through Friday
- (2) The hours of operation are made exempt when authorized by the Common Council except as stated below.
 - (a) Funerals
 - (b) Construction projects.
 - (c) On adjacent property when pre-payment for metered spaces has been received at the rate of \$2.50 per meter stall per day.
 - (d) On- and off-street parking meter stalls at a rate of \$1.00 per week per bag to cover the meters.
 - (e) Official municipal/county/state business, with an official city business card signed by the chief of police and displayed on the vehicle.
 - (f) Conventions and other official business with an official courtesy parking permit displayed on the vehicle.
 - (g) Temporary parking permits issued with a prepayment for metered spaces has been received at the rate of \$2.50 per meter stall per day. Temporary parking permits are not valid in one-hour time limit zones.

27.04 PRESUMPTIVE VIOLATION

The fact that the timing device on any parking meter is not in operation and the mechanical indicator registered "EXPIRED" or "VIOLATION" shall be presumptive evidence that the owner or driver of the vehicle then parked in the space regulated by such parking meter failed to deposit or cause to be deposited the required coin or coins.

27.05 VIOLATIONS

It shall be unlawful, and a violation of this ordinance, for any person to:

- (1) Cause, allow, permit, or suffer any vehicle registered in the name of, or operated by such person, to be parked overtime, or beyond the period of legal parking time established for any parking space or any parking meter as shown on the meter or to deposit in any parking meter any coin for the purpose of parking beyond the maximum legal parking time for the particular parking meter zone. The parking time that any car shall occupy a parking meter zone cannot be further extended by an operator by further deposits of coins or by allowing a parking ticket to remain on the car and parked vehicles shall be removed promptly by the operator on the expiration of the parking period as provided for by this ordinance of the City of Wisconsin Rapids regulating parking.
- (2) Permit any vehicle to remain or be placed in any parking space adjacent to any parking meter while said meter is displaying a signal indicating that the vehicle occupying such parking space has already been parking beyond the period prescribed for such parking space.
- (3) To park any vehicle across any line or marking of a parking space or in such position that the vehicle shall not be entirely within the area designated by such lines or markings. When a parking space in any parking meter zone is parallel with adjacent curb and sidewalk, any vehicle parking in such parking space shall be parked so that the foremost part of such vehicle shall be along side of and next to the parking meter. When a parking space in any parking meter zone is diagonal or perpendicular to the curb or sidewalk, any vehicle parked in such parking space shall be parked with the foremost part of such vehicle directed at the next such meter.

There shall be no diagonal or perpendicular parking of trucks, the overall length is more than 18 feet on streets in the City of Wisconsin Rapids.

- (4) To deface, injure, tamper with, open, or willfully break, destroy, or impair the usefulness of any parking meter installed under the provisions of this section.
- (5) To deposit or cause to be deposited in any parking meter, any slug, device, or thing whatsoever other than the coin or coins of the United States of America.

27.06 DUTY OF POLICE DEPARTMENT

- (1) It shall be the duty of the department of police, under the direction of the City Council, to keep account of all violations of this chapter.
- (2) It shall keep an account of an report the number of each parking meter which indicates that the

vehicle occupying the parking space adjacent to such parking meter is or has been parked in violation of any of the provisions of this chapter, the date and hour of such violation, to make and to state license number of such vehicle, and any other facts which are necessary to a thorough understanding of the circumstances attending such violation.

- (3) The officer or meter attendant shall attach to such vehicle a notice stating that it has been parked in violation of this chapter, and instructing the owner or operator to report to the department of police in regard to such violation.

27.07 DISPLAYING VIOLATION TICKETS

It shall be unlawful for any person to remove a motor vehicle, upon which a parking meter violation has been placed, from one parking space to another parking space without first removing the parking violation ticket thereon, or to display on a motor vehicle parking with a parking space a parking meter violation ticket from a previous period, or to remove a parking meter violation ticket from one vehicle and place it upon another, different vehicle.

27.08 PUBLIC WORKS DEPARTMENT TO INSTALL METERS

The public works department shall procure, install, and maintain parking meters and mark off individual parking spaces in the parking zones designated in Section 27.01 and 27.02 and in such other zones as may be hereafter established by the Common Council.

27.09 COLLECTION OF PARKING METER REVENUE

It shall be the duty of the department of police to designate some person(s) to make regular collections of the money deposited in said parking meters, and deliver the money to the city treasurer, and it shall be the duty of the city treasurer to count the money and place it in a special fund to be known as the "parking meter fund", which fund shall be used exclusively for the purposes specified in Section 27.13. Such person(s) making such collections shall be bonded in the sum of \$1,000.00 to insure the faithful performance of his/her/their duties.

27.10 USE OF PARKING METER REVENUE

Parking meter revenues will be used as determined by the Common Council in its yearly budget.

27.11 DOWNTOWN LIMITED TIME PARKING

No person shall park, stop, or leave standing any vehicle, whether attended or unattended, for more than two hours from 9 a.m. to 5 p.m., Monday through Friday, in the East Side Downtown Area or West Side Downtown Area, except in areas designated for permit parking where vehicles displaying proper permits may park for periods of longer than two hours and except as may otherwise be designated in this chapter.

27.12 PARKING BY PERMIT

Parking by Permit. Persons whose vehicles display an appropriate permit issued by the city engineer or his designee shall be entitled to park beyond the usual two-hour limit, subject to the restrictions provided herein, in the following designated places in the East Side Downtown Area and West Side Downtown Area.

- (1) Areas where permit parking is allowed are:
 - (a) the city-owned parking area lying between 3rd Avenue and 4th Avenue and north of West Grand Avenue (Dixon Lot, Lot W-2), however the seven parking spaces facing West Grand Avenue shall be two-hour parking and not permit parking.
 - (b) the city-owned parking lot at the southwest corner of 3rd Street North and East Jackson Street from. (Lot E-2)
 - (c) in the city-owned lot located on the south side of East Jackson Street adjacent to the north/south alley between Oak Street and East Jackson Street, the 5 spaces in the southern-most row.
 - (d) the first ten (10) spaces south of West Grand Avenue on the west side of 1st Avenue South between West Grand Avenue and Johnson Street.
 - (e) the west side of 1st Street North between East Jackson Street and Baker Street.

- (2) The permit will be a yearly permit, issued on an annual basis; however, the City may decide at any time to cease permit parking at any location, and permittees will be refunded fees on a prorated basis. The fee shall be \$156.00, for space rental, plus a \$4.00 charge for the decal, per year. Subject to earlier termination by the City, the permit will be in effect for one year, beginning September 1 of each year.
- (3) Permit parking as designated above shall be from 7:00 a.m. to 5:00 p.m.
- (4) The Department of Public Works shall maintain policies and application materials consistent with this ordinance which address how spaces are allocated as well as other administrative matters.

27.13 PARKING REGULATIONS

- (1) No Parking.
 - (a) Parking Prohibited at all Times
 - (1) Streets beginning with the letter "A":
 - (a) Airport Avenue, both sides, from 100 feet east of 8th Street South to 100 feet west of 8th Street South (MC#565)
 - (b) Alton Street, the north side, from 16th Avenue South to 17th Avenue South (MC#1035)
 - (c) Apple Street, both sides, from 8th Street South to 100 feet west of 8th Street South (MC#488)
 - (d) Apple Street, the south side, from the west line of 6th Street South to 100 feet east of 6th Street South
 - (e) Avon Street, the north side, from 34 feet west of 5th Street North to 126 feet east of 5th Street North
 - (f) Avon Street, the north side, from 120 feet east of Market Street to 184 feet east of Market Street
 - (g) Avon Street, the south side, from Market Street to 5th Street North
 - (2) Streets beginning with the letter "B":
 - (a) Badger Street, both sides, west end, west of Lincoln Street
 - (b) Baker Street, both sides, from Market Street to 17th Street North (MC#1181)
 - (d) Baker Street, the south side, from Market Street to (MC#1181)
 - (f) Birch Street, the north side, from 140 feet east of Garfield Street to Lincoln Street
 - (g) Birch Street, the south side, from Garfield Street to Lincoln Street
 - (h) Birch Street, both sides, from 2nd Street South to Garfield Street
 - (i) Brianwood Avenue, the north side, from Lincoln Street to the west city limits (MC#589)
 - (j) Broadway Street, the west side, from Plover Street to 350 feet north (MC#373)
 - (k) Brown Street, the south side, from 1140 feet west of 17th Avenue to 1260 feet west of 17th Avenue (MC#940)
 - (l) Burt Street, from 6th Street South to 120 feet east of 6th Street South (MC#959)
 - (3) Streets beginning with the letter "C":
 - (a) Chase Street, the north side, from 10th Avenue South to 50 feet west of 12th Avenue South
 - (b) Chase Street, the north side, from 3rd Avenue South to 7th Avenue South
 - (c) Chase Street, the south side, from 155 feet west of West Riverview Expressway to 50 feet west of 12th Avenue South
 - (d) Chestnut Street, both side, from 50 feet east of 12th Street South to 50 feet west of 12th Street South (MC#611)
 - (e) Chestnut Street, both sides, from 50 feet north of Hill Street to 50 feet south

- of Hill Street (MC#998)
- (f) Chestnut Street, the north side, from 3rd Street South to Garfield Street
- (g) Chestnut Street, the south side, from 8th Street South to 9th Street South
- (h) Chestnut Street, the south side, from 180 feet west of 8th Street South to 8th Street South
- (i) Chestnut Street, the south side, from 276 feet west of Hill Street south to 345 feet west of Hill Street, which is 20' either side of the driveway into 440 Chestnut Street (MC#1060)
- (j) Chestnut Street, from 8th Street South to 162 feet west of 8th Street South (7 parking spaces) until November 1, 2010 (MC#1099)
- (k) Clyde Avenue, both sides, from 16th Street South to 50 feet west of 16th Street South (MC#532)
- (4) Streets beginning with the letter "D":
 - (a) D Street, the cul-de-sac (MC#390)
 - (b) Dale Street, the north end, in the cul-de-sac (MC#1108)
 - (c) Daly Avenue, the north side, from 100 feet east of 9th Street South to 10th Street South
 - (d) Daly Avenue, the south side, from 9th Street South to 10th Street South
 - (e) Dewey Street, both sides, from 8th Street South to 50 feet west of 8th Street South
 - (f) Dewey Street, the north side, from 3rd Street South to 50 feet east of 3rd Street South, and from 4th Street to Hill Street (MC#970)
 - (g) Dewey Street, the south side, from 3rd Street to 430' east of 4th Street (~~MC#757~~) (MC#1160)
 - (h) Dewey Street, the south side, from 40' west of Garfield Street to 25' east of Garfield Street (MC#802)
 - (i) Dewey Street, the south side, from 8th Street South to 9th Street South
 - (j) Dewey Street, the south side, from Elm Street to 50 feet west of Elm Street
 - (k) Dewey Street, the south side, from 126 feet east of 4th Street South to 144 feet east of 4th Street South, which is 9 feet either side of the center of the entrance into Riverview Hospital. (MC#1060)
 - (l) Dura Beauty Lane, the south side, from 207 feet east of the centerline of the eastern-most railroad track to 416 feet east of the centerline of the eastern-most railroad track east of Rainbow Drive
- (5) Streets beginning with the letter "E":
 - (a) 8th Street North, both sides, from Wisconsin Street to Baker Street
 - (b) 8th Street North, the east side, from Oak Street to Saratoga Street
 - (c) 8th Street North, the west side, from Baker Street to 20 feet north of Baker Street (MC#465)
 - (d) 11th Avenue North, the east side, from 70' south of Fremont Street to 85' feet south of Fremont Street (MC#944)
 - (e) East G Street, the south side, between 8th Street South and 350 feet west of 8th Street South, including the cul-de-sac at the end of the street (MC#956)
 - (f) East Grand Avenue, both sides, from 50 feet east of 3rd Street to the Grand Avenue Bridge
 - (g) East Grand Avenue, the north side, from 50 feet west of Garfield Street to 100 feet east of Garfield Street (MC#1263)
 - (h) East Grand Avenue, the north side, from 6th Street South to 9th Street South (MC#1263)
 - (i) East Grand Avenue, the north side, from East Jackson Street to 150 feet east (MC#1263)
 - (j) Elm Street, the east side, from Birch Street to Maple Street
 - (k) Elm Street, the west side, from Sherman Street to Dewey Street

- (6) Streets beginning with the letter "F":
- (a) 1st Avenue South, the east side, from Johnson Street to 3rd Avenue South
 - (b) 1st Avenue South, from 2nd Avenue South to 3rd Avenue South (MC#893)
 - (c) 1st Avenue South, the west side, from Goggins Street to 100 feet south of Goggins Street
 - (d) 1st Avenue South, the west side, from Goggins Street to 3rd Avenue South (MC#897)
 - (e) 1st Street North, the east side, from 25 feet south of Plover Street to Plover Street (MC#741)
 - (f) 1st Street North, both sides, between Baker Street and Drake Street (MC#1225)
 - (g) 1st Street North, the east side, from LaVigne Street to Spring Street
 - (h) 1st Street North, the east side, from East Jackson to Market Street (MC#419)
 - (i) 1st Street South, both sides, from East Riverview Expressway to 50 feet south of Daly Avenue
 - (j) 1st Street South, the west side, from Pepper Avenue to 300 feet south of Clyde Avenue (MC#938)
 - (k) 4th Avenue North, both sides, from 20 feet south of southern-most railroad track north of Grant Street to Bonow Avenue
 - (l) 4th Avenue North, the east side, from West Grand Avenue to 271 feet north of West Grand Avenue
 - (m) 4th Avenue South, the west side, from Johnson Street to 87 feet north of Johnson Street
 - (n) 4th Street, the east side, from 50 feet south of Birch Street to East Grand Avenue (MC#1184)
 - (o) 4th Street South, the west side, from Birch Street to Dewey Street (MC#1066)
 - (p) 5th Avenue North, the east side, from High Street to 175 feet north of High Street (MC#510)
 - (q) 5th Street North, the west sides, from Avon to Baker Street (MC#398)
 - (r) 5th Street North, the west side, from 140 feet north of Avon Street to Avon Street
 - (s) 5th Street South, the east side, from Dewey Street to Chestnut Street
 - (t) 5th Street North, the cul-de-sac adjacent to East Jackson Street, south of Saratoga Street (MC#850)
 - (u) 14th Street North, the west side, from 55 feet north of Wylie Street to 117 feet north of Wylie Street
 - (v) Fremont Street, the north side, from 9th Avenue North to 10th Avenue North
 - (w) Fremont Street, the south side, from S.T.H. 34 right-of-way to 4th Avenue North (MC#850)
 - (x) 1st Street North, east side, between Spring Street and north corporate limits (MC#1225)
 - (y) 1st Street North, west side, between Riverview Drive and north corporate limits (MC#1225)
- (7) Streets beginning with the letter "G":
- (a) Gardner Street, both sides, from 3rd Avenue South to 8th Avenue South
 - (b) Garfield Street, the east side, from East Grand Avenue to Witter Street (MC#1096) (MC#1206)
 - (c) Gaynor Avenue, the south side, from 17th Avenue South to 25th Avenue South, except from the former railroad right-of-way to 400 feet west of 17th Avenue South. (MC#1181) (MC#1187) (MC#1206)
 - (d) Goggins Street, the south side, from 8th to 10th Avenue South (MC#326)
 - (e) Grape Street, the north side, from 8th Street South to 9th Street South

- (f) Grove Avenue, both sides, from Lincoln Street to 65 feet west of Lincoln Street (MC#771)
- (g) Grove Avenue, the north side, from a point 320 feet west of Lincoln Street to a point 420 feet west of Lincoln Street. (MC1206)
- (8) Streets beginning with the letter "H":
 - (a) Hale Street, the north side, from West Riverview Expressway to 175 feet east of West Riverview Expressway
 - (b) Hale Street, the south side, from West Riverview Expressway to 100 feet east of West Riverview Expressway
 - (c) High Street, both sides, from 4th Avenue North to 7th Avenue North (MC#673)
 - (d) Hill Street, both sides, from 50 feet east of Chestnut Street to 50 feet west of Chestnut Street (MC#998)
 - (e) Huntington Avenue, both sides, from 16th Street South to 50 feet west of 16th Street South (MC#490)
 - (f) Huntington Avenue, the south side, from 10th Street South to 50 feet east of 10th Street South (MC#632)
 - (g) Huntington Avenue, the north side, from 66 feet west of 12th Street South to 257 feet west of 12th Street South (MC#1066)
 - (h) Hill Street, the east side, from Spruce Street to Dewey Street (MC#650)
 - (i) Hill Street, the west side, from Mead Street to Garfield Street
- (9) Streets beginning with the letter "I":
- (10) Streets beginning with the letter "J":
 - (a) Johnson Street, the north side, from 3rd Avenue South to 4th Avenue South
 - (b) Johnson Street, the south side, from 4th Avenue South to 61 41 feet east of 4th Avenue South (MC#1109)
 - (c) Johnson Street, the south side, from 3rd Avenue South to 53 feet west of 3rd Avenue South
- (11) Streets beginning with the letter "K":
 - (a) Kuhn Avenue, both sides, from 8th Street South to 420 feet east of 8th Street South (MC#902)
- (12) Streets beginning with the letter "L":
 - (a) LaVigne Street, the south side, from 2nd Street North to 3rd Street North
 - (b) Lee Street, both sides, from 8th Street South to 137 feet west of 8th Street South.(MC1280)
 - (c) Lincoln Street, the east side, from Chestnut Street to 150 feet north of Witter Street
 - (d) Lincoln Street, the west side, from D Street to Chestnut Street
 - (e) Lincoln Street, both sides, from Dewey Street to 200 feet south of Daly Avenue
 - (f) Lincoln Street, the west side, from four feet north of the driveway at 1960 Lincoln Street to 115 feet south
 - (g) Lincoln Street, both sides, from East Grand Avenue to the Peach Street-Birch Street intersection
 - (h) Lincoln Street, the east side, from Peach Street to 100 feet south of Peach Street
 - (i) Lincoln Street, the west side, from 72 feet south of Witter Street to 200 feet north of Witter Street (MC#606)
 - (j) Lincoln Street, both sides, from Grove Avenue to 65 feet north of Grove Avenue (MC#771)
 - (k) Locust Street, both sides, from 2nd Street South to 3rd Street South
 - (l) Locust Street, the south side, from 3rd Street South to 4th Street South
- (13) Streets beginning with the letter "M":
 - (a) Maple Manor Drive, the south side, from Lincoln Street to 100 feet west of

- 8th Street South (MC#438)
- (b) Maple Street, the north side, from 2nd Street South to 3rd Street South
- (c) Maple Street, the south side, from 2nd Street South to Garfield Street
- (d) Market Street, the west side, from Jackson Street to Baker Street
- (e) McKinley Street, the south side, from 4th Avenue North to 50 feet west of 4th Avenue North
- (f) Mead Circle, the east side (MC#601)
- (g) Mead Street, the north side, from Hill Street to Garfield Street
- (h) Miller Avenue, the south side, from Lincoln Street to 5th Street South (MC#598)
- (14) Streets beginning with the letter "N":
 - (a) 9th Avenue North, the east side, 87 feet south of McKinley Street to 173 feet south of McKinley Street (MC#348)
 - (b) 9th Street South, the east side, from Grove Avenue to 190 feet north of Sweat Avenue (MC#896)
 - (c) North Strawberry Lane cul-de-sac
- (15) Streets beginning with the letter "O":
 - (a) Oak Street, the north side, from Jackson Street to 6th Street
 - (b) Oak Street, the south side, from Jackson Street to 7th Street
 - (c) Oak Street, the south side, from 2nd Street to 3rd Street
 - (d) Oak Street, the north side, from 3rd Street to 4th Street (MC#1184)
- (16) Streets beginning with the letter "P":
 - (a) Peach Street, both sides, from 6th Street South to 7th Street South
 - (b) Peach Street, the south side, from Lincoln Street to 66 feet east of Lincoln Street (MC#419)
 - (c) Pepper Avenue, both sides, from 8th Street South to 200 feet east of 8th Street South (MC#705)
 - (d) Pepper Avenue, the south side, from 8th Street South to 110 feet west of 8th Street South
 - (e) Pepper Avenue, the south side, from 16th Street South to 100 feet west of 16th Street South (MC#398)
 - (f) Pepper Avenue, the north side, from 7th Street South to 8th Street South
 - (g) Pepper Avenue, the south side, from 50 feet west of 14th Street South to 50 feet east of 14th Street South (MC#771)
 - (h) Pine Street, both sides, from 2nd Street South to 3rd Street South (MC#1066)
 - (i) Plover Street, the south side, from 2nd Street North to Broadway Street
 - (j) Prospect Street, the south side, from 8th Street North to 150 50 feet east of 8th Street North (MC#1111)
 - (k) Prospect Street, the north side, from 39 feet west of 11th Street North to 53 feet west of 11th Street North (MC#938)
- (17) Streets beginning with the letter "Q":
- (18) Streets beginning with the letter "R":
 - (a) Ruby Avenue, the north side, from 8th Street South to 50 feet west of 8th Street South (MC#589)
- (19) Streets beginning with the letter "S":
 - (a) 2nd Avenue South, both sides, from 1st Avenue South to 10th Avenue South
 - (b) 2nd Avenue South, both sides, from May Street to Moyer Street (MC#326)
 - (c) 2nd Avenue South, both sides, from 1,000 feet south of Park Street to 200 feet north of West Riverview Expressway (MC#870)
 - (d) 2nd Avenue South, the east side, from 200 feet north of Gaynor Avenue to 350 feet south of Gaynor Avenue
 - (e) 2nd Avenue South, the west side, from 200 feet north of Gaynor Avenue to 1,000 feet south of Gaynor Avenue
 - (f) 2nd Street North, the west side, from LaVigne Street to the Green Bay and

Western Railroad property

- (g) 2nd Street North, the west side, from Oak Street to 227 feet north of Jackson Street
 - (h) 2nd Street South, the east side, from East Grand Avenue to 50 feet south of East Grand Avenue (MC#1263)
 - (i) 6th Avenue North, both sides, from West Grand Avenue to 130 feet north of West Grand Avenue (MC#551)
 - (j) 6th Street cul-de-sac off of Oak Street (MC#479)
 - (k) 6th Street South, the east side, from East Grand Avenue to Apple Street (MC#1263)
 - (l) 6th Street South, the east side, from Dewey Street to 40 feet north of Dewey Street
 - (m) 7th Avenue South, the east side, from Goggins Street to Hale Street (MC#436)
 - (n) 7th Street North, the west side, from Saratoga Street 200 feet north of Baker Street (MC#479)
 - (o) 7th Street South, the east side, from East Grand Avenue to Oak Street (MC#342)
 - (p) 7th Street South, the east side from Pepper Avenue to 100 feet south of Pepper Avenue (MC#1140)
 - (q) 7th Street South, the east side, from Daly Avenue to Pepper Avenue (MC#1137)
 - (s) 16th Avenue North, from West Grand Avenue to 50 feet north of West Grand Avenue (MC#419)
 - (t) 16th Street South, both sides, from 100 feet north of Chestnut Street to 100 feet south of Chestnut Street
 - (u) 16th Street South, both sides, from 350 feet north of East Riverview Expressway to 300 feet south of East Riverview Expressway
 - (v) 16th Street South, east side, from 300 feet south of East Riverview Expressway to 336 feet north of Pepper Avenue except from 650 feet south of East Riverview Expressway to 995 feet south of East Riverview Expressway (MC#930)
 - (w) 16th Street South, both sides, from Wisconsin Street to Baker Street
 - (x) 16th Street South, the east side, from 140 feet north of Peach Street to 340 feet north of Peach Street
 - (y) 16th Street South, the west side, from 50 feet north of Huntington Avenue to 50 feet south of Huntington Avenue (MC#490)
 - (z) 16th Street South, the west side, from 50 feet north of Clyde Avenue to Clyde Avenue (MC#1013)
 - (aa) 17th Avenue, the east side, from 150 feet south of West Grand Avenue to 50 feet north of West Grand Avenue
 - (ab) 17th Avenue, the west side, from 150 feet south of West Grand Avenue to 100 feet north of West Grand Avenue
 - (ac) Sherman Street, the south side, from 4th Street to Garfield Street (MC#953)
 - (ad) Spencer Street, the north side, between 17th Avenue South and 100 feet west of 17th Avenue South (MC#817) (MC#953)
 - (ae) Strawberry Lane, the north end and the south end, in the cul-de-sac (MC#1108)
 - (pa) 7th Street South, the west side from Apple Street to East Grand Avenue (MC#1263)
- (20) Streets beginning with the letter "T":
- (a) 3rd Avenue North, the west side, from 100 feet south of West Jackson Street to 375 feet north of West Jackson Street
 - (b) 3rd Avenue South, both sides, from south-bound 8th Avenue South to 1st

Avenue South

- (c) 3rd Avenue South, both sides, from 100 feet north of Johnson Street to 150 feet north of Chase Street (MC#436)
- (d) 3rd Avenue South, the east side, from Johnson Street to 77 feet north of Johnson Street
- (e) 3rd Avenue South, the west side, from 240 feet south of May Street to 310 feet south of May Street (MC#844)
- (f) 3rd Street North, the west side, from LaVigne Street to 89 feet south of LaVigne Street
- (g) 3rd Street North, both sides, from Oak Street to East Riverview Expressway
- (h) 10th Avenue, the west side, from West Grand Avenue to 148 feet north of West Grand Avenue (MC#344)
- (i) 10th Avenue, the east side, from West Grand Avenue to 50 feet north of West Grand Avenue (MC#861)
- (j) 12th Avenue North, both sides, north end of the street to the cul-de-sac
- (k) 12th Street South, the west side, from East Grand Avenue to 100 feet south of East Grand Avenue (MC#998)
- (l) 12th Street South, the east side, from 50 feet north of Chestnut Street to 50 feet south of Chestnut Street (MC#1276)
- (m) 12th Street South, the west side, from 21 feet south of Chestnut Street to 71 feet north of Chestnut Street (MC#930)
- (n) 12th Street South, the east side, from 64 feet north of East Riverview Expressway to 240 feet south of East Riverview Expressway
- (o) 12th Street South, the west side, from 150 feet north of the East Riverview Expressway to 240 feet south of East Riverview Expressway
- (p) 20th Avenue South, the west side, 84 feet south of Clark Street to 114 feet south of Clark Street (MC#347)
- (q) 23rd Avenue South, the west side, from 43 feet south of Wickham Avenue to 83 feet south of Wickham Avenue (MC#921)
- (r) 24th Street South, the west side, from 140' south of Oak Street to 160' south of Oak Street (MC#932)
- (s) 25th Avenue North, both sides, from West Grand Avenue to the CN railroad tracks (MC#937)
- (t) 26th Street North, the west side, from STH 54 (Plover Road) to 100 feet south of STH 54 (Plover Road) (MC#961)
- (u) 26th Street North, the east side, from STH 54 (Plover Road) to 250 feet south of STH 54 (Plover Road) (MC#961)
- (v) 29th Avenue South, both sides, from 100 feet north to 100 feet south of Pioneer Road (MC#773)
- (w) 29th Street North right-of-way, between Norton Street and Amundson Street (MC#457)
- (x) Two Mile Avenue, the north side, from 7th Street South to 100 feet east of 8th Street South (MC#584)
- (y) Two Mile Avenue, the north side, from Cliff Street to Murwin Circle (MC#855)
- (z) Two Mile Avenue, the south side, from 100 feet east of 8th Street South to the east side of the westerly city limits on the city's east side (MC#565)
- (aa) Two Mile Avenue, the north side, from 720 feet west of 8th Street South to 630 feet west of 8th Street South. (MC#1209)
- (21) Streets beginning with the letter "U":
- (22) Streets beginning with the letter "V":
- (23) Streets beginning with the letter "W":
 - (a) Walnut Street, the north side, from 2nd Street South to Garfield Street
 - (b) Washington Street, the south side, from 334 feet west of 32nd Street North to 386 feet west of 32nd Street North (MC#599)

- (c) Washington Street, the south side, from 559 feet west of 32nd Street North to 644 feet west of 32nd Street North (MC#601)
- (d) Washington Street, the south side, from 1008 feet west of 32nd Street to 1075 feet west of 32nd Street North (MC#601)
- (e) Webb Avenue, the cul-de-sac (MC#450)
- (f) West Grand Avenue, the north side, from 2nd Avenue to the Grand Avenue Bridge
- (g) West Grand Avenue, both sides, from 2nd Avenue South to 50 feet west of 2nd Avenue South (MC#916)
- (h) Wisconsin Street, both sides, from 5th Street North to 100 feet east of 5th Street North
- (i) Witter Street, the north side, from Lincoln Street to 50 feet west of Lincoln Street (MC#1064)
- (j) Witter Street, both sides, from Mead Street to Lincoln Street (MC#1066)
- (k) Witter Street, the south side, from 2nd Street South to 3rd Street South
- (l) Witter Street, the north side, from 3rd Street South to 50' west (MC#1068)
- (m) Wood Avenue, the north side, between Sampson Street and Cliff Street (MC#995)
- (24) Streets beginning with the letter "X":
- (25) Streets beginning with the letter "Y":
- (26) Streets beginning with the letter "Z":
- (27) All Alleys.
- (b) Parking, Stopping, or Standing Prohibited. No person shall park, stop, or leave standing, any vehicle for any purpose upon the following streets, or parts of street at any time:
 - (1) 2nd Avenue South, both sides, from Hurley Street to Seneca Road (MC#349)
 - (2) 4th Avenue North (State Highway 34), both sides, from Bonow Avenue to the north city limits
 - (3) 4th Avenue North, both sides, from West Jackson Street to Fremont Street
 - (4) 4th Avenue South, the east side, from Johnson Street to West Grand Avenue
 - (5) 6th Street South, the east side, from Peach Street to Apple Street, between 6:00 a.m. and 6:00 p.m. on school days. "School days" is defined as September 1 to June 15. (MC #1142)
 - (6) 7th Street North west side, from 200 feet north of Baker Street to Drake Street (MC#547)
 - (7) 8th Street South, both sides, from Oak Street to the south city limits
 - (8) 11th Street North, the east side, from Oak Street to Prospect Street (MC#764)
 - (9) Alley located between 16th Avenue North and 15th Avenue North, north of West Grand Avenue and south of High Street, from 96 feet east of 16th Avenue North to 154 feet west of 15th Avenue North (MC#796)
 - (10) Alton Street, the south side, from 17th Avenue South to 130' east of 17th Avenue South, on school days, from 7:30 AM to 4:30 PM. (MC#1053)
 - (11) Alton Street, the south side, from 130' east of 17th Avenue South to 220' east of 17th Avenue South, on school days from 9:00 AM to 4:30 PM (mc#1053)
 - (12) Alton Street, the south side, from 220' east of 17th Avenue South to 30' east of 16th Avenue South. (MC#1053)
 - (13) Alton Street, the south side, from 30' east of 16th Avenue South to 50' east of 16th Avenue South, on school days, from 9:00 AM to 4:30 PM. (MC #1053)
 - (14) Baker Drive, both sides, from 17th Street North to Washington Street
 - (15) East Grand Avenue, the south side, from Lincoln Street to 160 feet east of 6th Street South (MC#1263)
 - (a) East Grand Avenue, the south side, from 7th Street South to 9th Street South (MC#1263)
 - (16) East Jackson Street, both sides, from the Jackson Street Bridge to East Grand Avenue
 - (17) Grand Avenue Bridge, both sides, entire length of the bridge

- (18) Oak Street, the south side, the 700 block (MC#364)
 - (19) Oak Street, both sides, from 50 feet east of 11th Street to 50' west of 11th Street (MC#913)
 - (20) Peach Street, from S.T.H. 54 (East Riverview Expressway) to 32nd Street South (MC#852)
 - (21) Riverview Expressway, both sides, and including the entire length of the bridge
 - (22) West Grand Avenue, both sides, from 4th Avenue to the west city limits
 - (23) West Grand Avenue, the south side, from 3rd Avenue South to 130 feet west of 3rd Avenue South
 - (24) West Jackson Street, both sides, from West Grand Avenue through the entire length of the Jackson Street Bridge
- (c) Parking Prohibited During Certain Periods. No person shall park or leave standing, any vehicle upon any of the following streets or parts of streets at the time indicated, except temporarily for the purpose of and while actually engaging in receiving or discharging passengers:
- (1) 3rd Street North, the west side, from Plover Street to 89 feet south of LaVigne Street, except Sundays and holidays
 - (2) 6th Street South, the east side, from Dewey Street to Dale Street, from 3:00 a.m. to 8:00 a.m. (MC#1024)
 - (3) 6th Street South, the west side, from Peach Street to Apple Street, between 6:40 a.m. and 7:30 a.m. and 2:15 p.m. to 3:00 p.m. on school days, with 5 minutes for loading and unloading. "School days" is defined as September 1 to June 15 (MC#1142)
 - (4) 7th Street South, the west side, from Peach Street to Apple Street, from 6:00 a.m. to 6:00 p.m.
 - (5) 8th Street North, the west side, from 200 feet north of Oak Street to Saratoga Street, from 7:30 a.m. to 4:30 p.m. on school days.
 - (6) 10th Avenue North, the east side, Fremont Street north to the railroad tracks, Monday through Friday, 7:00 a.m. to 5:00 p.m.
 - (7) 10th Avenue North, the west side, Butler Street north to the railroad tracks, Monday through Friday, 7:00 a.m. to 5:00 p.m.
 - (8) 12th Street South, the west side, from Chestnut Street to East G Street, from 7:30 a.m. to 4:30 p.m., on school days (MC#730)
 - (9) 14th Avenue South, the west side, between Alton Street and Chase Street, from May 1 to September 1 except Sunday between 6:00 a.m. and 12:00 noon (MC#1021)
 - (10) 16th Street South, the west side, from 300 feet south of East Riverview Expressway to Clyde Avenue, between 7:30 a.m. and 4:30 p.m., on school days (MC#844)
 - (11) 17th Avenue, the west side, from Alton Street to Essex Street, from 7:30 a.m. to 4:30 p.m., on school days (MC#677)
 - (12) Alton Street, the south side, from 17th Avenue South to 50 feet east of 16th Avenue South, from 7:30 a.m. to 4:30 p.m. on school days.
 - (13) Clyde Avenue, the south side, from a point 250 feet west of Lincoln Street to a point 350 feet west of Lincoln Street.
 - (14) Cindy Court, Michael Court to the cul-de-sac, between 7:30 a.m. and 4:30 p.m. on school days (MC#878)
 - (15) East G Street, the south side, from 9th Street South to 135 feet west, between 8:00 a.m. and 5:00 p.m., Monday through Friday (MC#352)
 - (16) Essex Street, the north side, from 17th Avenue South to 75 feet west of 17th Avenue South, between 7:30 a.m. and 4:30 p.m., on school days (MC#937)
 - (17) Fremont Street, the south side, from 10th Avenue North to 11th Avenue North, between 7:30 a.m. and 4:30 p.m., on school days
 - (18) James Court, both sides, from the south cul-de-sac to the north cul-de-sac, between 7:30 a.m. and 4:30 p.m., on school days (MC#881)
 - (19) Lincoln Street, the east side, between 2021 Lincoln Street and 2011 Lincoln Street, between the hours of 10:00 p.m. and 6:00 a.m.
 - (20) Lincoln Street, the west side, from Birch Street to 135 feet South of Birch Street,

- 7:30 a.m. to 4:30 p.m., on school days (MC#354)
- (21) Maple Street, the north side, from 3rd Street South to 4th Street South, from 7:00 a.m. to 5:00 p.m. (MC#432)
 - (22) Michael Drive, from 16th Street South to Michael Drive, from 7:30 a.m. to 4:30 p.m., on school days (MC#878)
 - (23) Oak Street, the north sides, from 8th Street to 80 feet east of 8th Street, between 7:00 a.m. and 4:30 p.m. (MC#382)
 - (24) Oak Street, the south side, from 8th Street to 145 feet east of 8th Street, between 7:00 a.m. and 4:30 p.m. (MC#382)
 - (25) Pepper Avenue, the north side, from 15th Street South to 16th Street South, between 7:30 a.m. and 4:30 p.m., on school days (MC#398)
- (d) No Parking Except Authorized Vehicles. Except as herein permitted, no person shall park, stop, or leave standing, any vehicle, in the following places unless authorized by permit issued by the City of Wisconsin Rapids or by any official traffic control sign.
- (1) 1st Street North, both sides, the first spaces south of East Jackson Street, except for handicapped parking (MC#782)
 - (2) 1st Street North, the east side, the first space north of Oak Street, except for handicapped parking (MC#782)
 - (3) 1st Street North, the west side, the first two spaces north of Oak Street, except for handicapped parking (MC#782)
 - (4) 2nd Avenue North, west side, the first space north of West Grand Avenue, except for handicapped parking for a time limit of 25 minutes (MC#975)
 - (5) 2nd Street North, the east side, the first space north of Oak Street, except for handicapped parking (MC#782)
 - (6) 2nd Street South, the west side, the first space north of Birch Street, except for handicapped parking (MC#687)
 - (7) 2nd Street South, both sides, the first space north of East Grand Avenue, except for handicapped parking (MC#782)
 - (8) 2nd Street South, both sides, the first space south of Oak Street, except for handicapped parking (MC#782)
 - (9) 2nd Street South, the west side, the first two spaces south of Maple Street, except for emergency vehicles. (MC#1122)
 - (10) 4th Avenue North, the west side, the 14th and 15th spaces north of West Grand Avenue, except for handicapped parking. (MC#614)
 - (11) 4th Street South, the west side, the first parking space south of East Grand Avenue, except for handicapped parking. (MC#1098)
 - (12) 8th Avenue South, from 80 feet north of Goggins Street to 105 feet north of Goggins Street, except for loading and unloading passengers and materials (MC#531)
 - (13) 10th Avenue North, the east side, the first two spaces south of Fremont Street, except handicapped parking (MC#434)
 - (14) 10th Avenue North, the west side, from the 5th parking space north of Van Buren Street to the 12th parking space north of Van Buren Street, shall be 24 hour parking for the Family Center, Inc. Vehicles must be registered with the city police department. (MC#601)
 - (15) 11th Street North, the west side, from 103 feet north of Oak Street to 117 feet north of Oak Street, except for handicapped parking (MC#377)
 - (16) Avon Street, the north side, the first parking space east of Market Street, except handicapped parking for "jurors only". (MC#1131)
 - (17) Baker Street, both sides, between 17th Street South and 18th Street South, except for vehicles under five tons (MC#373)
 - (18) Chestnut Street, the north side, from 365 feet east of Hill Street to 405 feet east of Hill Street, except handicapped parking (MC#731)
 - (19) City hall parking lot adjacent to the west side of city hall, bounded by West Jackson Street and West Grand Avenue. On the east side, the first four southern-most spaces

are assigned to city police department employees' vehicles. The next three spaces shall be assigned as follows: police administrator, police administrator, and chief of police. The remaining spaces shall be for official police vehicles. The west side, the three southern-most spaces assigned to city police department employees' vehicles; the next space is motorcycle parking; the next five spaces are official police vehicles; the next space is motorcycle parking; and the next two are assigned to city police department employees' vehicles. All private vehicles must have tan-colored "City Employee Parking Permit" tags. (MC#556)

- (20) City hall parking lot adjacent to the north side of the city hall, bounded by West Jackson Street, except the 5th through 8th spaces from the east end for loading zone for city proposes between 7:00 a.m. and 5:00 p.m., Monday through Friday, except holidays. The remaining spaces for the police department employees' vehicles All private vehicles must have "City Employee Parking Permit" tags. (MC#765)
- (21) Dewey Street, the south side, between 110 feet and 130 feet north of 4th Street South and 280 feet and 300 feet north of 4th Street South, except for handicapped parking (MC#649)
- (22) Fremont Street, the south side, the first two spaces east of 10th Avenue North, except handicapped parking (MC#434)
- (23) Garfield Street, the west side, from 15 feet south of Chestnut Street to 40 feet south of Chestnut Street, except for handicapped parking (MC#743)
- (24) Johnson Street, the south side, from 41 feet east of 4th Avenue South to 61 feet east of 4th Avenue South, except for handicapped parking. (MC#1109)
- (25) Market Street, the east side, the 4th and 5th spaces south of Baker Street, except handicapped parking, for a time limit of 25 minutes (MC#980)
- (26) Market Street, the east side, the 3rd space south of Baker Street, except for taxicab pickup and delivery only for a time limit of 25 minutes (MC#980)
- (27) Peach Street, the south side, from 66 feet east of Lincoln Street to 90 feet east of Lincoln Street, except handicapped parking (MC#419)
- (28) West Grand Avenue, the north side, the first space west of 1st Avenue S, except for taxicab pickup and delivery only (MC#1239)
- (e) Parking Prohibited During Certain Periods Except for Authorized Vehicles. No person shall park or leave standing, any vehicle upon any of the following streets or parts of street at times indicated, except authorized vehicles, or by authorized permit issued by the City of Wisconsin Rapids, or by an official traffic control sign.
 - (1) 2nd Avenue South, the west side, from 65 feet south of West Grand Avenue to 89 feet south of West Grand Avenue, between 6:00 a.m. and 5:00 p.m., except Sundays and holidays, except used as a loading zone
 - (2) 2nd Street North, the east side, the 18th space north of Oak Street, between 5:00 p.m. and 2:00 a.m., except for taxi cab pickup and delivery (MC#442)
 - (4) 9th Street South, the west side, from Pear Street to 50 feet south of Pear Street, between 7:30 a.m. and 4:30 p.m., on school days, except for school bus loading (MC#636)
 - (5) 10th Avenue South, the west side, from 300 feet north of 2nd Avenue South to 600 feet north of 2nd Avenue South, between 7:30 a.m. and 4:30 p.m., on school days, except school bus loading
 - (6) 11th Street North, the west side, from 117 feet north of Oak Street to Prospect Street, between 7:00 a.m. and 4:30 p.m., on school days, except school bus loading
 - (7) 12th Street South, the west side, from Huntington Avenue to 140 feet north of Huntington Avenue, from 8:00 a.m. to 5:00 p.m., except used as a loading zone (MC#650)
 - (8) 12th Street South, the east side, from 120 feet south of Chestnut Street to 350 feet south of Chestnut Street, between 7:30 a.m. and 4:30 p.m., on school days, except school bus loading
 - (9) 13th Avenue South, the west side, from 420 feet south of Alton Street to 625 feet

- south of Alton Street, between 7:30 a.m. and 4:30 p.m., on school days, except school bus loading (MC#747)
- (10) Alton Street, the south side, from 50 feet east of 16th Avenue South to 100 feet east of 16th Avenue South, between 7:30 a.m. and 4:30 p.m., on school days, except for taxicab pickup and delivery only. (MC#953)
 - (11) Chestnut Street, the north side, from Hill Street to 255 feet east of Hill Street, between 7:30 a.m. and 4:30 p.m., on school days, except for school bus loading. (MC#934)
 - (12) Chestnut Street, the north side, from 8th Street South to 35 feet east of 8th Street South, between 7:30 a.m. and 4:30 p.m., on school days, except school crossing guard's vehicle. (MC#387)
 - (13) City hall parking lot adjacent to the west side of city hall bounded by West Jackson Street and 4th Avenue North, except authorized city employee vehicles, between 7:00 a.m. and 5:00 p.m., Monday through Friday, except holidays. (MC#914) (MC#923)
 - (14) City-owned parking lot north of city-owned Dixon Parking Lot, adjacent to 4th Avenue, the second row north of the Dixon Lot from the 1st space east of 4th Avenue to 9 spaces east of 4th Avenue. This is designated reserved parking for authorized city employees parking, between 7:00 a.m. and 10:00 p.m., Monday through Friday, except holidays. (C#923)
 - (15) City-owned parking lot north of city-owned Dixon Parking Lot, east of 4th Avenue, South of West Jackson Street, not including the first 9 spaces east of 4th Avenue in the second row north of the Dixon Lot, except authorized city employee's vehicles, persons transacting business at city hall, or at businesses located at 320 West Grand Avenue, between 7:00 a.m. and 10:00 p.m., Monday through Friday, except holidays. (MC#765)
 - (16) Hill Street, the east side, from Chestnut Street to Mead Street, between 7:30 a.m. and 4:30 p.m., on weekdays
 - (17) Lincoln Street, the east side, from 150 feet north of Witter Street to 100 feet south of Peach Street, from 7:00 a.m. to 7:45 a.m. and 2:15 p.m. to 2:45 p.m., on school days, except school bus loading (MC#953)
 - (18) Oak Street, the north side, from 2nd Street to 70 feet east of 2nd Street, between 8:00 a.m. and 5:00 p.m., except Sundays and holidays, except used as a loading zone
 - (19) Pear Street, the south side, from 208 feet east of 17th Street South to 18th Street South, between 7:30 a.m. and 4:30 p.m., on school days, except school bus and handicapped loading (MC#675)
 - (20) Prospect Street, the south side, from 11th Street North to 147 feet west of 11th Street North, from 7:30 a.m. to 9:00 a.m. and from 3:00 p.m. to 4:30 p.m., on school days, except school bus loading (MC#621)
 - (21) 17th Avenue South, the east side, from Essex Street to Alton Street, between 7:30 a.m. and 4:30 p.m. on school days, except school bus loading (MC#930)
 - (22) 28th Street North, both sides, from 485 feet north of Washington Street to 980 feet north of Washington Street, between 7:30 a.m. and 4:30 p.m. on school days, except for school bus loading (MC#1081)
- (f) No parking in City Park Areas. No person shall operate, park, or leave standing any motor vehicle in city park areas or city-owned property zoned conservancy, except where operation or parking a motor vehicle is specifically allowed. The restriction of this ordinance shall also apply to snowmobiles.
- (1) Except vehicles carrying persons unable to walk within Robinson Park (because of age, infirmity, or physical handicap) may be permitted to enter the park at the Apricot Street entrance and park.
 - (2) Except vehicles carrying food, beverage, or equipment may be permitted to use the service road between the Apricot Street parking area and the shelter house for the

purpose of unloading and loading such materials, but shall not be permitted to park at the shelter house for a greater period of time than that required for such operations.

- (g) No parking in city park areas during certain periods except for authorized vehicles. No motor vehicle may be parked in a city park between the hours of 11:00 p.m. and 6:00 a.m. (MC#557)
 - (1) Except the police department may grant permission for parking a vehicle in a city park between 11:00 p.m. and 6:00 a.m. for special events previously approved by the Park and Recreation Commission.
 - (2) Except fishermen may park their vehicles between 11:00 p.m. and 6:00 a.m. in the south parking lot of Ben Hanson Park for use of the Ben Hanson Park boat landing.
- (h) Parking, Stopping, or Standing Prohibited During Certain Periods Except for Authorized Vehicles. No person shall park, stop, or leave standing, any vehicle for any purpose upon the following streets or parts of streets at the times indicated, except the noted authorized vehicles, or by authorized permit issued by the City of Wisconsin Rapids, or by an official traffic control sign. (MC #1097)
 - (1) 8th Street North, the west side, from 50 feet north of Prospect Street to the vision triangle 30 feet north of Oak Street, between 8:00 a.m. and 8:40 a.m., and between 3:20 p.m. and 3:50 p.m., on school days, except for the following authorized vehicles who may load and unload passengers during those times: school buses, vehicles for persons with disabilities, taxicabs, Boys and Girls Club vans, and other School District-approved vehicles.
 - (2) Oak Street, the north side, between 7th St North and 8th St North between 8:00 a.m. and 4:00 p.m., on school days, except for the following authorized vehicles authorized vehicles who may load and unload passengers during those times: school buses, vehicles for persons with disabilities, taxicabs, Boys and Girls Club vans, and other School District-approved vehicles. (MC#1295)
- (2) Limited Time Parking. When official traffic control devices are erected in any block, giving notice thereof, no person shall park, stop, or leave standing, any vehicle, whether attended or unattended, for more than the following time periods between the specified hours of days, on all days except specified days, on any of the following streets or parts thereof:
 - (a) 5-minute parking
 - (1) Alton Street, the south side, from 130' east of 17th Avenue South to 220' east of 17th Avenue South, on school days, from 7:30 AM to 9:00 AM for student drop-off. (MC#1053)
 - (2) Alton Street, the south side, from 30' east of 16th Avenue South to 50' east of 16th Avenue South, on school days, from 7:30 AM to 9:00 AM for student drop-off. (MC #1053)
 - (b) 10-minute parking:
 - (1) East Grand Avenue, the south side, from 3rd Street to 4th Street, between 8:00 a.m. and 9:00 p.m., except Sundays and holidays
 - (2) Chestnut Street, the south side, from 140 feet east of 12th Street to 170 feet east of 12th Street (MC#731)
 - (3) 2nd Avenue North, the west side, the second space north of West Grand Avenue, from 9:00 a.m. to 5:00 p.m., Monday through Friday (MC#950)
 - (c) 15-minute Parking:
 - (1) 4th Street South, the west side, from East Grand Avenue to Birch Street, between 8:00 a.m. and 6:00 p.m., Monday through Friday (MC#1066)
 - (3) 8th Street North, the west side, from 50 feet north of Prospect Street to Saratoga Street, from 7:30 a.m. to 4:30 p.m., on school days, for student pickup (MC#495)
 - (4) Baker Street, the south side, from 17th Street South to 18th Street South, from 9:00 a.m. to 5:00 p.m., except Sundays and holidays (MC#373)
 - (5) Chestnut Street, the north side, from 255' east of Hill Street to 325' east of Hill Street, during school hours ☺ (MC#1066)

- (6) Lincoln Street, the east side, from 100 feet south of Peach Street to 150 feet south of Peach Street, 8:00 a.m. to 2:00 p.m., on school days, except authorized vehicles (MC#373)
- (7) Mead Street, the south side, from Hill Street to 80 feet east of Hill Street (MC#934)
- (8) Oak Street, the north side, from 7th Street to 8th Street, from 7:30 a.m. to 4:30 p.m., on school days, for student pickup (MC#373)
- (9) Saratoga Street, the south side, from 7th Street South to 8th Street South, from 7:30 a.m. to 4:30 p.m., on school days, for student pickup (MC#373)
- (10) 16th Street South, the east side, from 650 feet south of East Riverview Expressway to 995 feet south of East Riverview Expressway (MC#930)
- (ca) 30-Minute Parking
East Grand Avenue, the north side, from 150 feet east of East Jackson Street to 6th Street South, from 8:00 a.m. to 10:00 a.m. (MC#1263)
- (d) One-hour parking:
 - (1) East Grand Avenue, the north side, from 3rd Street to 4th Street (MC#519)
 - (2) Harrison Street, both sides, from 4th Avenue North to 5th Avenue (MC#520)
- (e) 90-minute Parking:
 - (1) 10th Avenue, the east side, from West Grand Avenue to McKinley Street, between 8:00 a.m. and 6:00 p.m., except Sundays and holidays
 - (2) 17th Avenue, the east side, from 50 feet north of West Grand Avenue to 150 feet north of West Grand Avenue, between 8:00 a.m. and 6:00 p.m., except Sundays and holidays
- (f) Two-hour Parking
 - (1) Streets beginning with the letter "A":
 - (b) Apple Street, the south side, from 70 feet east of 8th Street to 9th Street (MC#975)
 - (c) Avon Street, the north side, from 184 feet east of 5th Street North of 8th Street North, 9:00 a.m. to 5:00 p.m., Monday through Friday (MC#860)
 - (d) Avon Street, the north side, from Market Street to 5th Street, from 9:00 a.m. to 5:00 p.m., Monday through Friday (MC#848)
 - (e) Avon Street, the south side, from 5th Street North to 8th Street North, 9:00 a.m. to 5:00 p.m., Monday through Friday (MC#860)
 - (2) Streets beginning with the letter "B":
 - (a) Birch Street, the north side, from Garfield Street to 140 feet east of Garfield Street, between 8:00 a.m. and 6:00 p.m., except Sundays and holidays
 - (3) Streets beginning with the letter "C":
 - (a) Chase Street, both sides, from 1st Avenue South to 3rd Avenue South, 9:00 a.m. to 5:00 p.m., Monday through Friday (MC#860)
 - (b) Clyde Avenue, both sides, from 14th Street south to 16th Street South, between 7:30 a.m. and 4:30 p.m., on school days (MC#812)
 - (4) Streets beginning with the letter "D":
 - (a) Dewey Street, the north side, from 50 feet east of 3rd Street to 4th Street (MC#970)
 - (b) Dewey Street, the north side, from 80 feet west of 5th Street South to 5th Street South (MC#1024)
 - (c) Dura Beauty Lane, the north side, from 487 feet east of the center line of the eastern-most railroad track to 613 feet east of the center line of the eastern-most railroad track from Rainbow Drive, between 8:00 a.m. and 6:00 p.m., except Sundays and holidays
 - (d) Dura Beauty Lane, the south side, from 416 feet east of the center line of the eastern-most railroad track to 613 feet east of the center line of the eastern-most railroad track from Rainbow Drive, between 8:00 a.m. and 6:00 p.m., except Sundays and holidays
 - (5) Streets beginning with the letter "E":

- (a) East G Street, the north side, 8th Street South to 350 feet west of 8th Street South (MC#373)
- (b) East Grand Avenue, the south side, from 4th Street South to Lincoln Street from 9:00 a.m. to 5:00 p.m. Monday through Friday (MC#1263)
- (c) Elm Street, the east side, from Dewey Street to Sherman Street (MC#970)
- (d) Elm Street, the west side, between Maple and Birch Street (MC#370)
- (ba) East Grand Avenue, the south side, from 160 feet east of 6th Street South to 7th Street South, from 9:00 a.m. to 5:00 p.m. Monday through Friday.(MC#1263)
- (bb) East Grand Avenue, the north side, from 4th Street South to 50 feet west of Garfield Street, from 9:00 a.m. to 5:00 p.m. Monday through Friday.(MC#1263)
- (bc) East Grand Avenue, the north side, from 75 feet east of Garfield Street to East Jackson Street.(MC#1263)
- (6) Streets beginning with the letter "F":
 - (a) 1st Avenue South, the west side, from West Grand Avenue to Goggins Street, from 9:00 a.m. to 5:00 p.m., Monday through Friday (MC #1075)
 - (b) 1st Street North, both sides, from Oak Street to East Jackson Street, between 9:00 a.m. to 5:00 p.m., Monday through Friday (MC#789)
 - (c) 4th Avenue North, the west side, from West Grand Avenue to the 25 spaces north of West Grand Avenue, except the 14th and 15th spaces north of West Grand Avenue, between 8:00 a.m. and 6:00 p.m., except Sundays and holidays (MC#765)
 - (d) 4th Avenue South, both side, West Grand Avenue to Johnson Street, from 9:00 a.m. to 5:00 p.m., Monday through Friday (MC#848)
 - (e) 4th Street South, the east side, from Birch Street to Maple Street, 9:00 a.m. to 5:00 p.m., Monday through Friday (MC#860)
 - (f) 4th Street South, the east side, from Dewey Street to Sherman Street (MC#970)
 - (g) 4th Street South, the west side, from East Grand Avenue to Oak Street (MC#419)
 - (h) 5th Street North, both sides, Saratoga Street to Avon Street, 9:00 a.m. to 5:00 p.m., Monday through Friday (MC#860)
 - (i) 14th Street South, both sides, from Pepper Avenue to James Court, between 7:00 a.m. and 4:30 p.m., on school days (MC#742)
 - (j) 14th Street South, both sides, from Pepper Avenue to Huntington Avenue (MC#785)
 - (k) 14th Street South, both sides, from Huntington Avenue to Grove Avenue, from 7:30 a.m. to 4:30 p.m., on school days (MC#799)
 - (l) Fremont Street, the south side from 8th Avenue North to 10th Avenue North, between 8:00 a.m. and 6:00 p.m., except Sundays and holidays
- (7) Streets beginning with the letter "G":
 - (a) Garfield Street, the east side, from 75 feet north of Dewey Street to Sherman Street, between 4:00 p.m. and 3:00 a.m. (MC#909)
 - (b) Goggins Street, both sides, from 7th Avenue South to 8th Avenue South, 9:00 a.m. to 5:00 p.m., Monday through Friday (MC#860)
 - (c) Garfield Street, the east side, from Dewey Street to 75 feet north of Dewey Street (MC#909)
- (8) Streets beginning with the letter "H":
 - (a) Huntington Avenue, the north side, from 14th Street South to 50 feet west of 16th Street South (MC#507)
 - (b) Huntington Avenue, the north side, from 12th Street South to 14th Street South (MC#714)
 - (c) Huntington Avenue, the south side, from 14th Street South to 50 feet west

- of 16th Street South, from 7:30 a.m. and 4:30 p.m., Monday through Friday (MC#432)
- (e) Huntington Avenue, the south side, from 12th Street South to 14th Street South (MC#714)
- (9) Streets beginning with the letter "I":
- (10) Streets beginning with the letter "J":
 - (a) Johnson Street, the north side, from 1st Avenue to 3rd Avenue, from 9:00 a.m. to 5:00 p.m., Monday through Friday (MC#848)
 - (b) Johnson Street, the south side, from 1st Avenue to 3rd Avenue, from 9:00 a.m. to 5:00 p.m., Monday through Friday (MC#848)
 - (c) Johnson Street, the south side, from 3rd Avenue to 4th Avenue, from 9:00 a.m. to 5:00 p.m., Monday through Friday (MC#848)
- (11) Streets beginning with the letter "K":
- (12) Streets beginning with the letter "L":
 - (a) LaVigne Street, the south side, from 1st Street North to 2nd Street North, between 9:00 a.m. and 5:00 p.m., except Sundays and holidays (MC#950)
 - (b) LaVigne Street, the north side, from 2nd Street North to 3rd Street North, between 9:00 a.m. and 5:00 p.m., except Sundays and holidays (MC#950)
 - (c) Lily Lane, from 16th Street South to 400 feet west of 16th Street South, between 7:30 a.m. and 4:00 p.m., on school days (MC#488)
 - (d) Lincoln Street, the east side, from 150 feet north of Witter Street to Peach Street, between 7:45 a.m. and 2:15 p.m. on school days. (MC#953)
 - (e) Lincoln Street, the west side, from 200 feet north of Witter Street to 135 feet south of Birch Street, on school days (MC#970)
 - (f) Love Street, both sides, from 1st Street North to 2nd Street North, between 8:00 a.m. and 6:00 p.m., except Sundays
- (13) Streets beginning with the letter "M":
 - (a) Maple Street, the north side, between Elm Street and 4th Street South, 9:00 a.m. and 5:00 p.m. (MC#950)
- (14) Streets beginning with the letter "N":
 - (a) 9th Avenue North, both sides, from Van Buren Street to Fremont Street, except Saturdays, Sundays, and holidays
 - (b) 9th Avenue South, both sides, from Chase Street to Goggins Street, except Saturdays, Sundays, and holidays
- (15) Streets beginning with the letter "O":
 - (a) Oak Street, the north side, from 70 feet east of 2nd Street to 4th Street (MC#623)
- (16) Streets beginning with the letter "P":
 - (a) Peach Street, the south side, from 65 feet west of 6th Street South to 6th Street South
 - (b) Pepper Avenue, the south side, from 50' east of 14th Street South, to 100' west of 16th Street South (MC#785)
 - (c) Pepper Avenue, the north side, from 14th Street South to 15th Street South (MC#785)
 - (d) Pepper Avenue, both sides, from 10th Street South to 14th Street South, from 7:30 a.m. to 4:30 p.m., on school days (MC#805)
- (17) Streets beginning with the letter "Q":
- (18) Streets beginning with the letter "R":
- (19) Streets beginning with the letter "S":
 - (a) 2nd Street North, both sides, from Plover Street to LaVigne Street, between 9:00 a.m. and 5:00 p.m., except Sundays and holidays (MC#950)
 - (b) 2nd Street North, the east side, between Oak Street and East Jackson Street (MC#822)
 - (c) 2nd Street South, the east side, from Walnut Street to Witter Street, between

- 9:00 a.m. and 5:00 p.m., except Sundays and holidays (MC#950)
- (d) 2nd Street North, the east side, from Oak Street to East Jackson Street, from 9:00 a.m. to 5:00 p.m., Monday through Friday (MC#848)
 - (e) 2nd Street North, the east side, from East Jackson Street to Market Street, from 9:00 a.m. to 5:00 p.m., Monday through Friday (MC#848)
 - (f) 2nd Street South, the east side, from Oak Street to East Grand Avenue (MC#623)
 - (g) 2nd Street South, the east side, from Birch Street to Maple Street (MC#716)
 - (h) 2nd Street South, the west side, from Birch Street to ten parking spaces south of Birch Street (MC#808)
 - (i) 2nd Street South, the west side, from East Grand Avenue to Oak Street, between 9:00 a.m. and 5:00 p.m., Monday through Friday (MC#789)
 - (j) 2nd Street South, the west side, from East Grand Avenue to Birch Street, from 9:00 a.m. to 5:00 p.m., Monday through Friday (MC#848)
 - (k) 2nd Avenue North, the west side, from two parking spaces north of West Grand Avenue to Jackson Street, from 9:00 a.m. to 5:00 p.m., Monday through Friday (MC#888)
 - (l) 2nd Avenue South, the west side, from Johnson Street to West Grand Avenue, from 9:00 a.m. to 5:00 p.m., Monday through Friday (MC#848)
 - (m) 2nd Avenue south, the east side, from Johnson Street to West Grand Avenue, from 9:00 a.m. to 5:00 p.m., Monday through Friday (MC#848)
 - (n) 6th Street South, the west side, from East Grand Avenue to Oak Street, between 6:00 a.m. and 6:00 p.m., except Sundays and holidays
 - (o) 6th Street South, the west side, from East Grand Avenue to Peach Street, between 6:00 a.m. and 6:00 p.m., except Sundays and holidays
 - (q) 16th Street South, both sides, from 350 feet north of East Riverview Expressway to Daly Avenue, between 7:30 a.m. and 4:30 p.m. on school days. (MC#899)
 - (r) 7th Avenue South, both sides, from Chase Street to Hale Street, except east side between Goggins and Hale Streets, 9:00 a.m. to 5:00 p.m., Monday through Friday (MC#860)
 - (s) 7th Street South, the east side, from Peach Street to Apple Street, between 9:00 a.m. and 5:00 p.m., except Sundays and holidays (MC#950)
 - (t) 7th Street South, the west side, from Pepper Avenue to 100' south of Pepper Avenue (MC#1140)
 - (u) 16th Street South, the west side, from 50 feet south of Huntington Avenue to 50 feet north of Clyde Avenue, from 7:30 a.m. to 4:30 p.m., on weekdays (MC#732)
 - (v) 16th Street South, the west side, from Pepper Avenue to Grove Avenue, between 7:30 a.m. and 4:30 p.m., on school days (MC#812)
- (20) Streets beginning with the letter "T":
- (a) 3rd Avenue South, both sides, from Chase Street to 150 feet north of Chase Street, 9:00 a.m. to 5:00 p.m., Monday through Friday (MC#860)
 - (b) 3rd Avenue North, both sides, West Grand Avenue to Jackson Street, from 9:00 a.m. to 5:00 p.m., Monday through Friday (MC#848)
 - (c) 3rd Avenue South, both sides, West Grand Avenue to Johnson Street, from 9:00 a.m. to 5:00 p.m., Monday through Friday
 - (d) 3rd Street North, the east side, from Plover Street to 200 feet north of Plover Street, from 9:00 a.m. to 5:00 p.m.
 - (e) 3rd Street North, both sides, from Oak Street to Market Street, from 9:00 a.m. to 5:00 p.m., Monday through Friday (MC#848)
 - (f) 10th Avenue North, the west side, from Fremont Street to Butler Street, between 8:00 a.m. and 6:00 p.m. except Sundays and holidays
 - (h) 12th Street South, the east side, from Pepper Avenue to Clyde Avenue

- (MC#714)
- (i) 12th Street South, the west side, from Pepper Avenue to 140 feet north of Huntington Avenue (MC#714)
- (21) Streets beginning with the letter "U":
- (22) Streets beginning with the letter "V":
- (23) Streets beginning with the letter "W":
 - (a) Wisconsin Street, both sides, from 100 feet east of 5th Street North to 7th Street North, 9:00 a.m. to 5:00 p.m., Monday through Friday (MC#860)
 - (b) West Grand Avenue, both sides, from 2nd Avenue to 4th Avenue, from 9:00 a.m. to 5:00 p.m., Monday through Friday (MC#848), except on the south side from 3rd Avenue to 130 feet west of 3rd Avenue
 - (c) West Grand Avenue, the south side, from 1st Avenue to 2nd Avenue, from 9:00 a.m. to 5:00 p.m., Monday through Friday (MC#848)
- (24) Streets beginning with the letter "X":
- (25) Streets beginning with the letter "Y":
- (26) Streets beginning with the letter "Z":
- (g) 25 minute parking.
 - (1) Market Street, the east side, from Baker Street to Avon Street, from 9:00 a.m. to 5:00 p.m., Monday through Friday (MC#980)
- (h) 30 minute parking
 - (1) 7th Street South, the west side, from Daly Avenue to Pepper Avenue (MC#1137)
- (3) Angle Parking. No person shall park, stop, or leave standing, any vehicle not parallel to the curb line or edge of any city street except in the properly marked spaces designated as follows below:
 - (a) 1st Street North, the north side, from East Jackson Street to Market Street
 - (b) 1st Street North, both sides, from Oak Street to East Jackson Street
 - (c) 1st Avenue South, the west side, from West Grand Avenue to Johnson Street
 - (d) 2nd Avenue South, both sides, from West Grand Avenue to West Jackson Street
 - (e) 2nd Avenue South, the west side, from Johnson Street to West Grand Avenue
 - (f) 2nd Street North, the east side, from Oak Street to the city-owned parking lot bounded by Market Street and 1st Street North
 - (g) 2nd Street North, the east side, from a point 208 feet south of the extension of the south curb line of Love Street to the Green Bay and Western Railroad property line
 - (h) 2nd Street South, the west side, from Birch Street to 129 feet north of Walnut Street. except from 15' south of Maple Street to 33' south of Maple Street (MC#1122)
 - (i) 2nd Street South, both sides, from West Grand Avenue to Oak Street
 - (j) 4th Avenue North, the west side, from West Grand Avenue to the city hall parking lot bounded by West Jackson Street
 - (k) 4th Avenue South, the west side, from Johnson Street to West Grand Avenue
 - (l) 5th Street North, the west side, from 140 feet north of Avon Street to Baker Street (TEMPORARILY REPEALED) (MC#398)
 - (m) 10th Avenue North, the east side, from Fremont Street to 177 feet south of Fremont Street
 - (n) 10th Avenue North, the west side, from Fremont Street to 139 feet south of Fremont Street
 - (o) 10th Avenue South, the west side, from 325 feet south of Gardner Street to 2nd Avenue South
 - (p) 10th Street South, the east side, from 105 feet south of Wood Avenue to 318 feet south of Wood Avenue
 - (q) 11th Street North, the west side, from 15 feet north of Oak Street to 93 feet north of Oak Street
 - (r) 14th Street South, the west side, from Clyde Avenue to 263 feet south of Clyde Avenue
 - (s) 16th Street South, the east side, from Peach Street to 135 feet north of Peach Street
 - (t) Apple Street, the south side, from 100 feet east of 6th Street South to 150 feet west of 8th Street South
 - (u) Clyde Avenue, the south side, from 138 feet west of 14th Street South to 14th Street South
 - (v) Dewey Street, the south side, from 3rd Street South to 4th Street South

- (w) Johnson Street, the north side, from 4th Avenue South to 109 feet east of 4th Avenue South
- (x) Johnson Street, the south side, from 1st Avenue South to 2nd Avenue South
- (y) Oak Street, the north side, from 25 feet east of 10th Street to 25 feet west of 11th Street (MC#779)
- (z) Pine Street, the north side, from Garfield Street to Elm Street
- (aa) West Grand Avenue, the north side, from 2nd Avenue to 3rd Avenue
- (4) Miscellaneous Parking Restrictions.
 - (a) Street maintenance. Whenever it is necessary to clear or repair a city street, or any part thereof, the city traffic department shall post such highways, or parts thereof, with signs bearing the words "NO PARKING-STREET MAINTENANCE WORK". Such signs shall be erected at least two hours prior to the time that street maintenance work is to be commenced. No person shall park a motor vehicle in violation of such signs.
 - (1) The city-leased parking area lying between 2nd Avenue North and 3rd Avenue North and south of West Jackson Street (Mead-Witter lot), no parking between 11:00 p.m. and 7:00 a.m., for maintenance (MC#793)
 - (b) Parking in driveways. No person shall park or leave standing any motor vehicle in any private driveway without the permission of the owner or lessee of the property upon which such driveway is located, whether or not such driveway is posted to limit or restrict parking.
 - (c) Parking heavy vehicles in residential districts. No operator or owner of a motor truck, truck tractor, trailer, or semi-trailer, or any other vehicle or combination of vehicles, other than motor busses weighing more than five tons shall park such vehicle on any highway other than a routes state trunk highway, county trunk highway, or designated truck route, in any residential district except for such time as is reasonably necessary to facilitate the loading or unloading of the vehicle.
 - (d) Snow emergency parking restrictions.
 - (1) When the mayor, or his designated representative, shall by reason of heavy snow storm or blizzard, proclaim a snow emergency pursuant to Section 66.325, Wisconsin State Statutes, no person shall park, stop, or leave standing any vehicle upon the streets or any portions of the streets during the hours set forth in such proclamation.
 - (2) The common council hereby declares that an emergency exists in the city whenever a snowfall, during any period of 24 hours or less, reaches a depth of four inches or more. Such emergency is declared to be a serious public hazard impairing transportation and public health, safety, and welfare for a period of 48 hours or until such earlier time as snow removal operations have been declared completed by the public works superintendent.
 - (3) Whenever an emergency exists and the mayor, or his designated representative, shall have caused an announcement thereof to be made by not less than two radio stations, whose normal operating range covers the City of Wisconsin Rapids, no person shall park, or allow to be parked, any vehicle of any kind or description upon the streets of the City of Wisconsin Rapids during said emergency. Vehicles may be parked for a period of time not longer than three minutes for actually loading or unloading of passengers, or 30 minutes for actually loading or unloading of property and provided further that no other regulation restricting parking as to place, time, or manner is violated thereby.
 - (4) Authorization of erection of no parking signs. Pursuant to the provisions of Section 66.325, Wisconsin State Statutes, the chief of police, or his designated representative is authorized to erect temporary "NO PARKING" signs during the existence of an emergency created by a snowstorm or excessive snowfall which impairs or prevents the full use of any highway, street, or roadway for transportation.
 - (5) Snow tow-away zones. The chief of police, or his designated representative, is hereby authorized to cause the towing away of vehicles parking in violation of this ordinance.
 - (e) Night parking restrictions. When signs have been erected at, or reasonably near, the corporate limits, alternate side parking will be allowed from 2:00 a.m. until 5:00 a.m. on all streets in the City of Wisconsin Rapids unless otherwise posted or exempted by this

ordinance. On even-numbered calendar days, all vehicles shall be parked on the even-numbered side of the street. On odd-numbered calendar days, all vehicles will be parking on the odd-numbered side of the street. No person shall park, stop, or leave standing any vehicle in violation of this subsection. In the even of an emergency police order or snow emergency designated by the public works director, chief of police, or their designee(s), alternate side parking shall be suspended. (MC#1074)

- (f) Overnight Truck Parking. No trucks or trailers in excess of five tons capacity shall be parked within 175 feet of a residential zone between the hours of 10:00 p.m. and 6:00 a.m., except as follows:

- (1) One semi-tractor, stake truck, or van, excluding semi-trailers, may be parked at the residence of the operator. On-street parking is prohibited. (MC#823)
- (2) No motors are left idling, including those necessary for air-conditioning and refrigeration units.
- (3) Trucks and trailers are parked in authorized areas and are not actively engaged in hook-up or loading activities during the hours of 10:00 p.m. and 6:00 a.m.
- (4) Operators of commercial trucks in excess of five tons capacity who must keep refrigeration units or other motors in operation will be directed to take the truck to the industrial park. (MC#389)

- (g) There shall be no parking on the streets in the Woodlands Business Park (MC#723)

- (h) There shall be no parking from 3:01 a.m. on July 4 until 6:00 a.m. on July 5, except for permitted vendors and authorized personnel, on both sides of the following streets: (MC#1051)

- (1) 2nd Street South, between East Grand Avenue and Mead Street.
- (2) The Grand Avenue Bridge.
- (3) West Grand Avenue, between the Grand Avenue Bridge and 3rd Avenue.
- (4) East Grand Avenue, between the Grand Avenue Bridge and 3rd Street.
- (5) 2nd Street, between East Grand Avenue and East Jackson Street.
- (6) 1st Street North, between Oak Street and East Jackson Street.
- (7) All other east-west streets from Oak Street to Mead Street, between 2nd Street and 3rd Street.
- (8) 2nd Avenue, between one-half block north of West Grand Avenue and Johnson Street.
- (9) Johnson Street, between 2nd Avenue South and 1st Avenue South.
- (10) 1st Avenue South, between West Grand Avenue and 100 feet south of Goggins Street.
- (11) Goggins Street, between 1st Avenue South and a point 150 feet west of 1st Avenue South.

Additionally, there shall be no parking as indicated above on any day that the city's 4th of July fireworks event has been rescheduled to, due to inclement weather or other circumstances. The no parking shall be from 3:01 a.m. that day until 6:00 a.m. the following day.

27.14 HANDICAPPED AND PHYSICALLY DISABLED PARKING REGULATIONS (MC#946)

- (1) Parking in places reserved for the handicapped. When official traffic signs, indicating such restrictions have been erected in accordance with this ordinance, no person shall park, stop, or leave standing any vehicle upon any portion of a street, highway, or public or private parking facility reserved for vehicles displaying special registration plates or identification cards or emblems issued by the Wisconsin Department of Transportation, or for vehicles registered in another jurisdiction, by such other jurisdiction designating the vehicle as one used by a physically handicapped or physically disabled person.
- (2) Display of cards designating handicap. When in use for a parked vehicle, the card designated by Wisconsin Statutes as indicating special parking privileges for handicapped persons shall be displayed so the information on the card is clearly visible outside of the vehicle. If the card is manufactured so as to be suspended, the card shall be hung from the rear view mirror.

27.15 UNLAWFUL REMOVAL OF PARKING CITATIONS

No person other than the owner or operator thereof shall remove a "City Wisconsin Rapids Parking Violation"

ticket from a motor vehicle.

27.16 REMOVAL OF ILLEGALLY PARKED VEHICLES

- (1) Hazard to Public Safety. Any vehicle parking, stopped, or standing upon a highway in violation of any of the provisions of this ordinance, is declared to be a hazard to traffic and public safety.
- (2) Removal by Operator. Such vehicle shall be removed by the operator in charge, upon request of any traffic officer, to a position where parking is permitted or to a private or public parking or storage premises.
- (3) Removal by Traffic Officer. Any traffic officer, after issuing a citation for illegal parking, stopping, or standing by an unattended vehicle, in violation of this ordinance, is authorized to remove such vehicle to a position where parking is permitted.
- (4) Removal by Private Service. The officer may order a motor carrier holding a permit to perform vehicle towing services, a licensed dealer, who performs vehicle towing services, to remove and store such vehicle in any public storage garage or rental parking grounds of any facility of the person providing the towing service.
- (5) Towing and Storage Charge. In addition to other penalties provided by ordinance, the owner or operator of a vehicle so removed shall pay reasonable cost of moving, towing, and storage. If the vehicle is towed or stored by a private motor carrier, motor vehicle salvage dealer, or licensed motor vehicle dealer, actual charges regularly paid for such services shall be paid. If the vehicle is stored in a public storage garage or rental facility, customary charges for such storage shall be issued to the owner of the vehicle for the towing or storage charge.
- (6) Registration Record of Vehicle as Evidence. When any vehicle is found upon a street or highway in violation of any provision of this ordinance regulating the stopping or standing, or parking of vehicles and the identity of the operator cannot be determined, the owner, as shown by the ownership registration of the vehicle supplied by the Wisconsin Department of Transportation, or a comparable authority of any other State, shall be deemed to have committed a violation for purposes of enforcement of this ordinance and shall be subject to the applicable forfeiture penalty; provided the defenses defined and described in Wisconsin Statutes 346.485(5)(b) shall be a defense for an owner charged with such violation.

27.17 PENALTIES FOR METER VIOLATIONS

- (1) Any person who shall violate Section 27.05(2) of this ordinance and who shall cause, allow, permit, or suffer any vehicle to be parked overtime, shall pay a forfeiture of \$10.00.
- (2) Any person who shall violate Section 27.05(1) or 27.05(3) of this ordinance shall pay a forfeiture of \$15.00 if paid within 48 hours and \$30.00 if paid thereafter in addition to the forfeiture provided in Section 27.08(1) of this ordinance.
- (3) Any person who shall violate or assist in violation of Section 27.05(4) or 27.05(5) of this ordinance, upon conviction, shall be punished by a forfeiture of not more than \$100.00 or less than \$10.00 and costs of collection, and in default of payment of the forfeiture and costs of collection shall be imprisoned in the county jail for a term not exceeding 10 days.

27.18 PENALTIES FOR PARKING VIOLATIONS (MC#856)

- (1) Forfeitures for uniform state-wide parking, stopping, and standing offenses. Minimum and maximum forfeitures for violation of non-moving traffic violations adopted by reference in Section One of this Ordinance described in Wisconsin Statutes, Chapter 340 to 348, shall be as provided in comparable state non-moving traffic violations.
- (2) Penalty for parking violations. The penalty for parking violations shall be a forfeiture of \$15.00 if paid within 48 hours and \$30.00 if paid after 48 hours.
- (3) Handicapped Parking. The forfeiture for violating Section 27.14(1), entitled "Parking In Places Reserved for the Handicapped," is the amount set by Wisconsin State Statutes. The forfeiture for violating Section 27.14(2), entitled "Display of Cards Designating Handicap," shall be \$30. (MC#946)

27.19 PARKING CITATIONS

The chief of police shall provide a citation for use in enforcing parking offenses.

The following items will have documentation provided at the meeting.

- PW-5 Transportation Utility Update
- PW-6 Review December Engineering & Street Department activities report
- PW-7 Review the Snow Removal Ordinance & Policy

PUBLIC WORKS COMMITTEE REFERRAL LIST:

1. Request from Alderperson Tom Rayome to discuss the future of 8th St S. (2016)
2. ~~Request to review a multi-year capital improvements plan (2019)~~
3. ~~Request to review areas of public access at and around Norton Pond (2019)~~
4. ~~Request by Alderperson Rayome to develop a policy for developing agendas and the referral process (2020)~~
5. Request by Alderperson Kellogg to study traffic speed along Chestnut from 8th Street to Hill Street and make recommendations (2020) – study was done when there were no school related activities. Will continue study when school is in session and will report back to committee.
6. ~~Request by Alderperson Kellogg to consider developing a large item garbage collection program (2020)~~
7. ~~Evaluate and discuss methods of funding street reconstruction (2020)~~
8. ~~Request by Alderperson Bemke for City to donate utilities/services for the proposed WRSD Quad-plex baseball/softball facility~~
9. Request by Alderperson Cattanauch to reconsider the City's overnight parking ordinance (2021)
10. ~~Request by Alderperson Bemke to consider allowing ATV/UTV traffic on some City streets (2021)~~
11. Request by Alderperson Evanson to review parking ordinance for any inconsistencies between ordinance language and signage throughout the City (2021)
12. Request by Alderperson Bemke to perform an intersection analysis and determine sign warrants, if any, for 12th St S and Chestnut St.
13. Request by Alderperson Austin to consider developing a Responsible Bidder Ordinance

ORDINANCE NO. MC_____

A GENERAL ORDINANCE OF THE CITY OF WISCONSIN RAPIDS AMENDING SECTION 27.12(1)(d) OF THE MUNICIPAL CODE. SAID ORDINANCE MODIFIES THE NUMBER OF PERMIT PARKING SPACES ON FIRST AVENUE SOUTH, EAST OF WEST GRAND AVENUE.

NOW, THEREFORE, THE COMMON COUNCIL OF THE CITY OF WISCONSIN RAPIDS DOES ORDAIN AS FOLLOWS:

SECTION I Section 27.12(1)(d) of the Wisconsin Rapids Municipal Code is hereby amended to read as follows:

27.12 PARKING BY PERMIT

Parking by Permit. Persons whose vehicles display an appropriate permit issued by the city engineer or his designee shall be entitled to park beyond the usual two-hour limit, subject to the restrictions provided herein, in the following designated places in the East Side Downtown Area and West Side Downtown Area.

(1) Areas where permit parking is allowed are:

(d) the first ~~ten (10)~~ five (5) spaces south of West Grand Avenue on the west side of 1st Avenue South between West Grand Avenue and Johnson Street.

SECTION II All ordinances, or parts of ordinances, in conflict herewith are hereby repealed.

SECTION III This ordinance shall take effect upon passage and publication.

PASSED:
APPROVED:
PUBLISHED:

Shane E. Blaser, Mayor

Jennifer M. Gossick, City Clerk

ORDINANCE NO. MC_____

A GENERAL ORDINANCE OF THE CITY OF WISCONSIN RAPIDS AMENDING SECTION 27.13(1)(a) OF THE MUNICIPAL CODE. SAID ORDINANCE SECTION DEFINES THE PLACES PARKING OF VEHICLES IS NOT ALLOWED.

NOW, THEREFORE, THE COMMON COUNCIL OF THE CITY OF WISCONSIN RAPIDS DOES ORDAIN AS FOLLOWS:

SECTION I Section 27.13(1)(a) of the Wisconsin Rapids Municipal Code is hereby amended to read as follows:

27.13 PARKING REGULATIONS

- (1) No Parking.
 - (a) Parking Prohibited at all Times
 - (1) Streets beginning with the letter "A":
 - (a) Airport Avenue, both sides, from 100 feet east of 8th Street South to 100 feet west of 8th Street South (MC#565)
 - (b) Alton Street, the north side, from 16th Avenue South to 17th Avenue South (MC#1035)
 - (c) Apple Street, both sides, from 8th Street South to 100 feet west of 8th Street South (MC#488)
 - (d) Apple Street, the south side, from the west line of 6th Street South to 100 feet east of 6th Street South
 - (e) Avon Street, the north side, from 34 feet west of 5th Street North to 126 feet east of 5th Street North
 - (f) Avon Street, the north side, from 120 feet east of Market Street to 184 feet east of Market Street
 - (g) Avon Street, the south side, from Market Street to 5th Street North
 - (2) Streets beginning with the letter "B":
 - (a) Badger ~~Street~~ Avenue, both sides, west end, west of Lincoln Street
 - (b) Baker Street, both sides, from Market Street to 17th Street North (MC#1181)
 - (d) ~~Baker Street, the south side, from Market Street to (MC#1181)~~
 - (f) Birch Street, the north side, from 140 feet east of Garfield Street to Lincoln Street
 - (g) Birch Street, the south side, from Garfield Street to Lincoln Street
 - (h) Birch Street, both sides, from 2nd Street South to Garfield Street
 - (i) Brianwood Avenue, the north side, from Lincoln Street to the west city limits (MC#589)
 - (j) Broadway Street, the west side, from Plover Street to 350 feet north (MC#373)
 - (k) Brown Street, the south side, from 1140 feet west of 17th Avenue to 1260 feet west of 17th Avenue (MC#940)
 - (l) Burt Street, from 6th Street South to 120 feet east of 6th Street South (MC#959)
 - (3) Streets beginning with the letter "C":
 - (a) Chase Street, the north side, from 10th Avenue South to 50 feet west of 12th Avenue South
 - (b) Chase Street, the north side, from 3rd Avenue South to 7th Avenue South
 - (c) Chase Street, the south side, from 155 feet west of West Riverview Expressway to 50 feet west of 12th Avenue South
 - (d) Chestnut Street, both side, from 50 feet east of 12th Street South to 50 feet west of 12th Street South (MC#611)
 - (e) Chestnut Street, both sides, from 50 feet ~~north east~~ of Hill Street to 50 feet ~~south west~~ of Hill Street (MC#998)
 - (f) Chestnut Street, the north side, from 3rd Street South to Garfield Street
 - (g) Chestnut Street, the south side, from 8th Street South to 9th Street South
 - (h) Chestnut Street, the south side, from 180 feet west of 8th Street South to 8th Street South

- (i) Chestnut Street, the south side, from 276 feet west of Hill Street south to 345 feet west of Hill Street, which is 20' either side of the driveway into 440 'Chestnut Street (MC#1060)
 - ~~(j) Chestnut Street, from 8th Street South to 162 feet west of 8th Street South (7 parking spaces) until November 1, 2010 (MC#1099)~~
 - (k) Clyde Avenue, both sides, from 16th Street South to 50 feet west of 16th Street South (MC#532)
- (4) Streets beginning with the letter "D":
- (a) D Street, the cul-de-sac (MC#390)
 - (b) Dale Street, the north end, in the cul-de-sac (MC#1108)
 - (c) Daly Avenue, the north side, from ~~100 feet east of~~ 9th Street South to 10th Street South
 - (d) Daly Avenue, the south side, from 9th Street South to 10th Street South
 - (e) Dewey Street, both sides, from 8th Street South to 50 feet west of 8th Street South
 - ~~(f) Dewey Street, the north side, from 3rd Street South to 50 feet east of 3rd Street South, and from 4th Street to Hill Street (MC#970)~~
 - (g) Dewey Street, the south side, from 3rd Street to 430' east of 4th Street ~~(MC#757)~~ (MC#1160)
 - (h) Dewey Street, the south side, from 40' west of Garfield Street to 25' east of Garfield Street (MC#802)
 - (i) Dewey Street, the south side, from 8th Street South to 9th Street South
 - ~~(j) Dewey Street, the south side, from Elm Street to 50 feet west of Elm Street~~
 - ~~(k) Dewey Street, the south side, from 126 feet east of 4th Street South to 144 feet east of 4th Street South, which is 9 feet either side of the center of the entrance into Riverview Hospital. (MC#1060)~~
 - ~~(l) Dura Beauty Lane, the south side, from 207 feet east of the centerline of the eastern most railroad track to 416 feet east of the centerline of the eastern most railroad track east of Rainbow Drive~~
- (5) Streets beginning with the letter "E":
- (a) 8th Street North, both sides, from Wisconsin Street to Baker Street
 - (b) 8th Street North, the east side, from Oak Street to Saratoga Street
 - (c) 8th Street North, the west side, from Baker Street to 20 feet north of Baker Street (MC#465)
 - ~~(d) 11th Avenue North, the east side, from 70' south of Fremont Street to 85' feet south of Fremont Street (MC#944)~~
 - (e) East G Street, the south side, between 8th Street South and 350 feet west of 8th Street South, including the cul-de-sac at the end of the street (MC#956)
 - (f) East Grand Avenue, both sides, from 50 feet east of 3rd Street to the Grand Avenue Bridge
 - ~~(g) East Grand Avenue, the north side, from 50 feet west of Garfield Street to 100 feet east of Garfield Street (MC#1263)~~
 - (h) East Grand Avenue, the north side, from 6th Street South to 9th Street South (MC#1263)
 - ~~(i) East Grand Avenue, the north side, from East Jackson Street to 150 feet east (MC#1263)~~
 - (*) East Grand Avenue, the south side, from 3rd Street to 4th Street, between 8:00 a.m. and 9:00 p.m., except Sundays and holidays
 - (j) Elm Street, the east side, from Birch Street to Maple Street
 - ~~(k) Elm Street, the west side, from Sherman Street to Dewey Street~~
- (6) Streets beginning with the letter "F":
- (a) 1st Avenue South, the east side, from Johnson Street to 3rd Avenue South
 - (b) 1st Avenue South, from 2nd Avenue South to 3rd Avenue South (MC#893)
 - ~~(c) 1st Avenue South, the west side, from Goggins Street to 100 feet south of Goggins Street~~
 - ~~(d) 1st Avenue South, the west side, from Goggins Street to 3rd Avenue South (MC#897)~~
 - (e) 1st Street North, the east side, from 25 feet south of Plover Street to Plover Street (MC#741)
 - (f) 1st Street North, both sides, between Baker Street and Drake Street (MC#1225)

- (g) 1st Street North, the east side, from LaVigne Street to Spring Street
- (h) 1st Street North, the east side, from East Jackson to Market Street (MC#419)
- (i) 1st Street South, both sides, from East Riverview Expressway to 50 feet south of Daly Avenue
- (j) 1st Street South, the west side, from Pepper Avenue to 300 feet south of Clyde Avenue (MC#938)
- ~~(k) 4th Avenue North, both sides, from 20 feet south of southern most railroad track north of Grant Street to Bonow Avenue~~
- (l) 4th Avenue North, the east side, from West Grand Avenue to 271 feet north of West Grand Avenue
- (m) 4th Avenue South, the west side, from Johnson Street to 87 feet north of Johnson Street
- (n) 4th Street, the east side, from 50 feet south of Birch Street to East Grand Avenue (MC#1184)
- (o) 4th Street South, the west side, from Birch Street to ~~Dewey Street~~ Sherman Street (MC#1066)
- ~~(p) 5th Avenue North, the east side, from High Street to 175 feet north of High Street (MC#510)~~
- (q) 5th Street North, the west sides, from Avon to Baker Street (MC#398)
- (r) 5th Street North, the west side, from 140 feet north of Avon Street to Avon Street
- (s) 5th Street South, the east side, from Dewey Street to Chestnut Street
- (t) 5th Street North, the cul-de-sac adjacent to East Jackson Street, south of Saratoga Street (MC#850)
- ~~(u) 14th Street North, the west side, from 55 feet north of Wylie Street to 117 feet north of Wylie Street~~
- ~~(v) Fremont Street, the north side, from 9th Avenue North to 10th Avenue North~~
- ~~(w) Fremont Street, the south side, from S.T.H. 34 right of way to 4th Avenue North (MC#850)~~
- (x) 1st Street North, east side, between Spring Street and north corporate limits (MC#1225)
- (y) 1st Street North, west side, between Riverview Drive and north corporate limits (MC#1225)
- (7) Streets beginning with the letter "G":
 - (a) Gardner Street, both sides, from 3rd Avenue South to 8th Avenue South
 - (b) Garfield Street, the east side, from East Grand Avenue to Witter Street (MC#1096) (MC#1206)
 - (c) Gaynor Avenue, the south side, from 17th Avenue South to 25th Avenue South, except from the former railroad right-of-way to 400 feet west of 17th Avenue South. (MC#1181) (MC#1187) (MC#1206)
 - (d) Goggins Street, the south side, from 8th to 10th Avenue South (MC#326)
 - (e) Grape Street, the north side, from 8th Street South to 9th Street South
 - (f) Grove Avenue, both sides, from Lincoln Street to 65 feet west of Lincoln Street (MC#771)
 - ~~(g) Grove Avenue, the north side, from a point 320 feet west of Lincoln Street to a point 420 feet west of Lincoln Street. (MC1206)~~
- (8) Streets beginning with the letter "H":
 - (a) Hale Street, the north side, from West Riverview Expressway to 175 feet east of West Riverview Expressway
 - (b) Hale Street, the south side, from West Riverview Expressway to 100 feet east of West Riverview Expressway
 - (c) High Street, both sides, from 4th Avenue North to 7th Avenue North (MC#673)
 - (d) Hill Street, both sides, from 50 feet ~~east~~ north of Chestnut Street to 50 feet ~~west~~ south of Chestnut Street (MC#998)
 - (e) Huntington Avenue, both sides, from 16th Street South to 50 feet west of 16th Street South (MC#490)
 - (f) Huntington Avenue, the south side, from 10th Street South to 50 feet east of 10th Street South (MC#632)
 - (g) Huntington Avenue, the north side, from 66 feet west of 12th Street South to 257 feet west of 12th Street South (MC#1066)

- (h) Hill Street, the east side, from Spruce Street to Dewey Street (MC#650)
- ~~(i) Hill Street, the west side, from Mead Street to Garfield Street~~
- (9) Streets beginning with the letter "I":
- (10) Streets beginning with the letter "J":
 - (a) Johnson Street, the north side, from 3rd Avenue South to 4th Avenue South
 - ~~(b) Johnson Street, the south side, from 4th Avenue South to 61 41 feet east of 4th Avenue South (MC#1109)~~
 - (c) Johnson Street, the south side, from 3rd Avenue South to 53 feet west of 3rd Avenue South
- (11) Streets beginning with the letter "K":
 - (a) Kuhn Avenue, both sides, from 8th Street South to 420 feet east of 8th Street South (MC#902)
- (12) Streets beginning with the letter "L":
 - ~~(a) LaVigne Street, the south side, from 2nd Street North to 3rd Street North~~
 - (b) Lee Street, both sides, from 8th Street South to 137 feet west of 8th Street South.(MC1280)
 - (c) Lincoln Street, the east side, from Chestnut Street to 150 feet north of Witter Street
 - (d) Lincoln Street, the west side, from D Street to Chestnut Street
 - (e) Lincoln Street, both sides, from Dewey Street to 200 feet south of Daly Avenue
 - (f) Lincoln Street, the west side, from four feet north of the driveway at 1960 Lincoln Street to 115 feet south
 - (g) Lincoln Street, both sides, from East Grand Avenue to the Peach Street-Birch Street intersection
 - (h) Lincoln Street, the east side, from Peach Street to 100 feet south of Peach Street
 - (i) Lincoln Street, the west side, from 72 feet south of Witter Street to 200 feet north of Witter Street (MC#606)
 - (j) Lincoln Street, both sides, from Grove Avenue to 65 feet north of Grove Avenue (MC#771)
 - (k) Locust Street, both sides, from 2nd Street South to 3rd Street South
 - (l) Locust Street, the south side, from 3rd Street South to 4th Street South
 - ~~(*) Love Street, north sides, from 1st Street North to 2nd Street North~~
- (13) Streets beginning with the letter "M":
 - (a) Maple Manor Drive, the south side, from Lincoln Street to 100 feet west of 8th Street South (MC#438)
 - (b) Maple Street, the north side, from 2nd Street South to 3rd Street South
 - (c) Maple Street, the south side, from 2nd Street South to Garfield Street
 - (d) Market Street, the west side, from Jackson Street to Baker Street
 - (e) McKinley Street, the south side, from 4th Avenue North to 50 feet west of 4th Avenue North
 - (f) Mead Circle, the east side (MC#601)
 - ~~(g) Mead Street, the north side, from Hill Street to Garfield Street~~
 - (h) Miller Avenue, the south side, from Lincoln Street to 5th Street South (MC#598)
- (14) Streets beginning with the letter "N":
 - ~~(a) 9th Avenue North, the east side, 87 feet south of McKinley Street to 173 feet south of McKinley Street (MC#348)~~
 - (b) 9th Street South, the east side, from Grove Avenue to 190 feet north of Sweat Avenue (MC#896)
 - (c) North Strawberry Lane cul-de-sac
- (15) Streets beginning with the letter "O":
 - (a) Oak Street, the north side, from Jackson Street to 6th Street
 - (b) Oak Street, the south side, from Jackson Street to 7th Street
 - (c) Oak Street, the south side, from 2nd Street to 3rd Street
 - (d) Oak Street, the north side, from 3rd Street to 4th Street (MC#1184)
- (16) Streets beginning with the letter "P":
 - (a) Peach Street, both sides, from 6th Street South to 7th Street South
 - (b) Peach Street, the south side, from Lincoln Street to 66 feet east of Lincoln Street (MC#419)
 - (c) Pepper Avenue, both sides, from 8th Street South to 200 feet east of 8th Street South (MC#705)

- (d) Pepper Avenue, the south side, from 8th Street South to 110 feet west of 8th Street South
- ~~(e) Pepper Avenue, the south side, from 16th Street South to 100 feet west of 16th Street South (MC#398)~~
- (f) Pepper Avenue, the north side, from 7th Street South to 8th Street South
- (g) Pepper Avenue, the south side, from 50 feet west of 14th Street South to 50 feet east of 14th Street South (MC#771)
- (h) Pine Street, both sides, from 2nd Street South to 3rd Street South (MC#1066)
- ~~(i) Plover Street, the south side, from 2nd Street North to Broadway Street~~
- (j) Prospect Street, the south side, from 8th Street North to 150 50 feet east of 8th Street North (MC#1111)
- (k) Prospect Street, the north side, from 39 feet west of 11th Street North to 53 feet west of 11th Street North (MC#938)
- (17) Streets beginning with the letter "Q":
- (18) Streets beginning with the letter "R":
 - ~~(a) Ruby Avenue, the north side, from 8th Street South to 50 feet west of 8th Street South (MC#589)~~
- (19) Streets beginning with the letter "S":
 - (a) 2nd Avenue South, both sides, from 1st Avenue South to 10th Avenue South
 - (b) 2nd Avenue South, both sides, from May Street to Moyer Street (MC#326)
 - (c) 2nd Avenue South, both sides, from 1,000 feet south of Park Street to 200 feet north of West Riverview Expressway (MC#870)
 - (d) 2nd Avenue South, the east side, from 200 feet north of Gaynor Avenue to 350 feet south of Gaynor Avenue
 - (e) 2nd Avenue South, the west side, from 200 feet north of Gaynor Avenue to 1,000 feet south of Gaynor Avenue
 - (f) 2nd Street North, the west side, from LaVigne Street to the Green Bay and Western Railroad property
 - (g) 2nd Street North, the west side, from Oak Street to 227 feet north of Jackson Street
 - (h) 2nd Street South, the east side, from East Grand Avenue to 50 feet south of East Grand Avenue (MC#1263)
 - (i) 6th Avenue North, both sides, from West Grand Avenue to 130 feet north of West Grand Avenue (MC#551)
 - (j) 6th Street cul-de-sac off of Oak Street (MC#479)
 - (k) 6th Street South, the east side, from East Grand Avenue to Apple Street (MC#1263)
 - (l) 6th Street South, the east side, from Dewey Street to 40 feet north of Dewey Street
 - (m) 7th Avenue South, the east side, from Goggins Street to Hale Street (MC#436)
 - (n) 7th Street North, the west side, from Saratoga Street 200 feet north of Baker Street (MC#479)
 - ~~(*) 7th Street North, the east side, from Baker Street to Wisconsin Street~~
 - ~~(*) 7th Street South, the east side, from East Grand Avenue to Peach Street~~
 - (o) 7th Street South, the east side, from East Grand Avenue to Oak Street (MC#342)
 - (p) 7th Street South, the east side from Pepper Avenue to 100 feet south of Pepper Avenue (MC#1140)
 - (q) 7th Street South, the east side, from Daly Avenue to Pepper Avenue (MC#1137)
 - (s) 16th Avenue North, from West Grand Avenue to 50 feet north of West Grand Avenue (MC#419)
 - (t) 16th Street South, both sides, from 100 feet north of Chestnut Street to 100 feet south of Chestnut Street
 - (u) 16th Street South, both sides, from 350 feet north of East Riverview Expressway to 300 feet south of East Riverview Expressway
 - (v) 16th Street South, east side, from 300 feet south of East Riverview Expressway to 336 feet north of Pepper Avenue except from 650 feet south of East Riverview Expressway to 995 feet south of East Riverview Expressway (MC#930)
 - (w) 16th Street South, both sides, from Wisconsin Street to Baker Street
 - (x) 16th Street South, the east side, from 140 feet north of Peach Street to 340 feet north of Peach Street
 - (y) 16th Street South, the west side, from 50 feet north of Huntington Avenue to 50 feet south of Huntington Avenue (MC#490)

- (z) 16th Street South, the west side, from 50 feet north of Clyde Avenue to Clyde Avenue (MC#1013)
- ~~(aa) 17th Avenue, the east side, from 150 feet south of West Grand Avenue to 50 feet north of West Grand Avenue~~
- ~~(ab) 17th Avenue, the west side, from 150 feet south of West Grand Avenue to 100 feet north of West Grand Avenue~~
- (ac) Sherman Street, the south side, from 4th Street to Garfield Street (MC#953)
- (ad) Spencer Street, the north side, between 17th Avenue South and 100 feet west of 17th Avenue South (MC#817) (MC#953)
- (ae) Strawberry Lane, the north end and the south end, in the cul-de-sac (MC#1108)
- ~~(pa) 7th Street South, the west side from Apple Street to East Grand Avenue (MC#1263)~~
- (20) Streets beginning with the letter "T":
 - (a) 3rd Avenue North, the west side, from 100 feet south of West Jackson Street to 375 feet north of West Jackson Street
 - (b) 3rd Avenue South, both sides, from south-bound 8th Avenue South to 1st Avenue South
 - (c) 3rd Avenue South, both sides, from 100 feet north of Johnson Street to 150 north of Chase Street (MC#436)
 - (d) 3rd Avenue South, the east side, from Johnson Street to 77 feet north of Johnson Street
 - (e) 3rd Avenue South, the west side, from 240 feet south of May Street to 310 feet south of May Street (MC#844)
 - ~~(f) 3rd Street North, the west side, from LaVigne Street to 89 feet south of LaVigne Street~~
 - (g) 3rd Street North, both sides, from Oak Street to East Riverview Expressway
 - ~~(h) 10th Avenue, the west side, from West Grand Avenue to 148 feet north of West Grand Avenue (MC#344)~~
 - (i) 10th Avenue, the east side, from West Grand Avenue to 50 feet north of West Grand Avenue (MC#861)
 - (j) 12th Avenue North, both sides, north end of the street to the cul-de-sac
 - (k) 12th Street South, the west side, from East Grand Avenue to 100 feet south of East Grand Avenue (MC#998)
 - (l) 12th Street South, the east side, from 50 feet north of Chestnut Street to 50 feet south of Chestnut Street (MC#1276)
 - (m) 12th Street South, the west side, from 21 feet south of Chestnut Street to 71 feet north of Chestnut Street (MC#930)
 - (n) 12th Street South, the east side, from 64 feet north of East Riverview Expressway to 240 feet south of East Riverview Expressway
 - (o) 12th Street South, the west side, from 150 feet north of the East Riverview Expressway to 240 feet south of East Riverview Expressway
 - ~~(p) 20th Avenue South, the west side, 84 feet south of Clark Street to 114 feet south of Clark Street (MC#347)~~
 - (q) 23rd Avenue South, the west side, from 43 feet south of Wickham Avenue to 83 feet south of Wickham Avenue (MC#921)
 - (r) 24th Street South, the west side, from 140' south of Oak Street to 160' south of Oak Street (MC#932)
 - (s) 25th Avenue North, both sides, from West Grand Avenue to the CN railroad tracks (MC#937)
 - (t) 26th Street North, the west side, from STH 54 (Plover Road) to 100 feet south of STH 54 (Plover Road) (MC#961)
 - (u) 26th Street North, the east side, from STH 54 (Plover Road) to 250 feet south of STH 54 (Plover Road) (MC#961)
 - (v) 29th Avenue South, both sides, from 100 feet north to 100 feet south of ~~Pioneer Road~~ Pioneer Road (MC#773)
 - ~~(w) 29th Street North right-of-way, between Norton Street and Amundson Street (MC#457)~~
 - (x) Two Mile Avenue, the north side, from ~~7th Street South to 100 feet east of 8th Street South (MC#584)~~ 8th Street South 9th Street South
 - (y) Two Mile Avenue, ~~the north side both sides,~~ from Cliff Street to Murwin Circle

- (MC#855)
- (*) Two Mile Avenue, the south side, from 7th Street South to Lincoln Street
 - (z) Two Mile Avenue, the south side, from 100 feet east of 8th Street South ~~to the east side of the westerly city limits on the city's east side (MC#565)~~ Weeping Willow Drive
 - (*) Two Mile Avenue, the south side, from 300 feet west of 14th Street South to 16th Street South
 - (aa) Two Mile Avenue, the north side, from 720 feet west of 8th Street South to 630 feet west of 8th Street South. (MC#1209)
 - (21) Streets beginning with the letter "U":
 - (22) Streets beginning with the letter "V":
 - (23) Streets beginning with the letter "W":
 - (a) Walnut Street, the north side, from ~~2nd 3rd Street South to Garfield Street~~ Elm Street
 - (*) Walnut Street, the south side, from 2nd Street South to 3rd Street South
 - (b) Washington Street, the south side, from 334 feet west of 32nd Street North to 386 feet west of 32nd Street North (MC#599)
 - (c) Washington Street, the south side, from 559 feet west of 32nd Street North to 644 feet west of 32nd Street North (MC#601)
 - (d) Washington Street, the south side, from 1008 feet west of 32nd Street to 1075 feet west of 32nd Street North (MC#601)
 - (e) Webb Avenue, the cul-de-sac (MC#450)
 - (f) West Grand Avenue, the north side, from ~~four spaces south of~~ 2nd Avenue to the Grand Avenue Bridge
 - (g) ~~West Grand Avenue, both sides, from 2nd Avenue South to 50 feet west of 2nd Avenue South (MC#916)~~
 - (h) Wisconsin Street, both sides, from 5th Street North to 100 feet east of 5th Street North
 - (i) Witter Street, the north side, from Lincoln Street to 50 feet west of Lincoln Street (MC#1064)
 - ~~(j) Witter Street, both sides, from Mead Street to Lincoln Street (MC#1066)~~
 - (k) Witter Street, the south side, from 2nd Street South to 3rd Street South
 - (l) Witter Street, the north side, from 3rd Street South to 50' west (MC#1068)
 - (m) Wood Avenue, the north side, between Sampson Street and Cliff Street (MC#995)
 - (24) Streets beginning with the letter "X":
 - (25) Streets beginning with the letter "Y":
 - (26) Streets beginning with the letter "Z":
 - (27) All Alleys.

SECTION II All ordinances, or parts of ordinances, in conflict herewith are hereby repealed.

SECTION III This ordinance shall take effect upon passage and publication.

PASSED:
APPROVED:
PUBLISHED:

Shane E. Blaser, Mayor

Jennifer M. Gossick, City Clerk

A GENERAL ORDINANCE OF THE CITY OF WISCONSIN RAPIDS AMENDING SECTION 27.13(1)(b) OF THE MUNICIPAL CODE. SAID ORDINANCE SECTION DEFINES THE PLACES PARKING, STOPPING AND STANDING OF VEHICLES IS NOT ALLOWED.

NOW, THEREFORE, THE COMMON COUNCIL OF THE CITY OF WISCONSIN RAPIDS DOES ORDAIN AS FOLLOWS:

SECTION I Section 27.13(1)(b) of the Wisconsin Rapids Municipal Code is hereby amended to read as follows:

27.13 PARKING REGULATIONS

- (1) No Parking.
- (b) Parking, Stopping, or Standing Prohibited. No person shall park, stop, or leave standing, any vehicle for any purpose upon the following streets, or parts of street at any time:
- (1) 2nd Avenue South, both sides, from Hurley Street to Seneca Road (MC#349)
 - (2) 4th Avenue North (State Highway 34), both sides, from Bonow Avenue to the north city limits
 - (3) 4th Avenue North, both sides, from West Jackson Street to Fremont Street
 - (4) 4th Avenue South, the east side, from Johnson Street to West Grand Avenue
 - (5) 6th Street South, the east side, from Peach Street to Apple Street, between 6:00 a.m. and 6:00 p.m. on school days. "School days" is defined as September 1 to June 15. (MC #1142)
 - (6) 7th Street North west side, from 200 feet north of Baker Street to Drake Street (MC#547)
 - (7) 8th Street South, both sides, from Oak Street to the south city limits
 - (8) 11th Street North, the east side, from Oak Street to Prospect Street (MC#764)
 - ~~(9) Alley located between 16th Avenue North and 15th Avenue North, north of West Grand Avenue and south of High Street, from 96 feet east of 16th Avenue North to 154 feet west of 15th Avenue North (MC#796)~~
 - ~~(10) Alton Street, the south side, from 17th Avenue South to 130' east of 17th Avenue South, on school days, from 7:30 AM to 4:30 PM. (MC#1053)~~
 - ~~(11) Alton Street, the south side, from 130' east of 17th Avenue South to 220' east of 17th Avenue South, on school days from 9:00 AM to 4:30 PM (mc#1053)~~
 - ~~(12) Alton Street, the south side, from 220' east of 17th Avenue South to 30' east of 16th Avenue South. (MC#1053)~~
 - ~~(13) Alton Street, the south side, from 30' east of 16th Avenue South to 50' east of 16th Avenue South, on school days, from 9:00 AM to 4:30 PM. (MC #1053)~~
 - (14) Baker Drive, both sides, from 17th Street North to Washington Street
 - (15) East Grand Avenue, the south side, from Lincoln Street to 160 feet east of 6th Street South (MC#1263)
 - (a) East Grand Avenue, the south side, from 7th Street South to ~~9th~~ 8th Street South (MC#1263)
 - (16) East Jackson Street, both sides, from the Jackson Street Bridge to East Grand Avenue
 - (17) Grand Avenue Bridge, both sides, entire length of the bridge
 - (18) Oak Street, the south side, the 700 block (MC#364)
 - (19) Oak Street, both sides, from 50 feet east of 11th Street to 50' west of 11th Street (MC#913)
 - (20) Peach Street, from S.T.H. 54 (East Riverview Expressway) to 32nd Street South (MC#852)
 - (21) Riverview Expressway, both sides, and including the entire length of the bridge
 - (22) West Grand Avenue, both sides, from 4th Avenue to the west city limits
 - ~~(23) West Grand Avenue, the south side, from 3rd Avenue South to 130 feet west of 3rd Avenue South~~
 - (24) West Jackson Street, both sides, from West Grand Avenue through the entire length of the Jackson Street Bridge
 - ~~(*) Two Mile Avenue, the north side, from 7th Street South to 8th Street South~~

SECTION II All ordinances, or parts of ordinances, in conflict herewith are hereby repealed.

SECTION III

This ordinance shall take effect upon passage and publication.

PASSED:
APPROVED:
PUBLISHED:

Shane E. Blaser, Mayor

Jennifer M. Gossick, City Clerk

ORDINANCE NO. MC_____

A GENERAL ORDINANCE OF THE CITY OF WISCONSIN RAPIDS AMENDING SECTION 27.13(1)(c) OF THE MUNICIPAL CODE. SAID ORDINANCE SECTION DEFINES THE PLACES PARKING OF VEHICLES PROHIBITED DURING CERTAIN PERIODS

NOW, THEREFORE, THE COMMON COUNCIL OF THE CITY OF WISCONSIN RAPIDS DOES ORDAIN AS FOLLOWS:

SECTION I Section 27.13(1)(c) of the Wisconsin Rapids Municipal Code is hereby amended to read as follows:

27.13 PARKING REGULATIONS

(1) No Parking.

(c) Parking Prohibited During Certain Periods. No person shall park or leave standing, any vehicle upon any of the following streets or parts of streets at the time indicated, except temporarily for the purpose of and while actually engaging in receiving or discharging passengers:

~~(1) — 3rd Street North, the west side, from Plover Street to 89 feet south of LaVigne Street, except Sundays and holidays~~

(2) 6th Street South, the east side, from Dewey Street to Dale Street, from 3:00 a.m. to 8:00 a.m. (MC#1024)

(3) 6th Street South, the west side, from Peach Street to Apple Street, between 6:40 a.m. and 7:30 a.m. and 2:15 p.m. to 3:00 p.m. on school days, with 5 minutes for loading and unloading. "School days" is defined at September 1 to June 15 (MC#1142)

(4) 7th Street South, the west side, from Peach Street to Apple Street, from 6:00 a.m. to 6:00 p.m.

(5) 8th Street North, the west side, from 200 feet north of Oak Street to Saratoga Street, from 7:30 a.m. to 4:30 p.m. on school days.

(6) 10th Avenue North, the east side, Fremont Street north to the railroad tracks, Monday through Friday, 7:00 a.m. to 5:00 p.m.

(7) 10th Avenue North, the west side, Butler Street north to the railroad tracks, Monday through Friday, 7:00 a.m. to 5:00 p.m.

(8) 12th Street South, the west side, from Chestnut Street to East G Street, from 7:30 a.m. to 4:30 p.m., on school days (MC#730)

(9) 14th Avenue South, the west side, between Alton Street and Chase Street, from May 1 to September 1 except Sunday between 6:00 a.m. and 12:00 noon (MC#1021)

(10) 16th Street South, the west side, from 300 feet south of East Riverview Expressway to Clyde Avenue, between 7:30 a.m. and 4:30 p.m., on school days (MC#844)

(11) 17th Avenue, the west side, from Alton Street to Essex Street, from 7:30 a.m. to 4:30 p.m., on school days (MC#677)

(12) Alton Street, the south side, from 17th Avenue South to 50 feet east of 16th Avenue South, from 7:30 a.m. to 4:30 p.m. on school days.

(13) Clyde Avenue, the south side, from a point 250 feet west of Lincoln Street to a point 350 feet west of Lincoln Street.

(14) Cindy Court, Michael Court to the cul-de-sac, between 7:30 a.m. and 4:30 p.m. on school days (MC#878)

(15) East G Street, the south side, from 9th Street South to 135 feet west, between 8:00 a.m. and 5:00 p.m., Monday through Friday (MC#352)

(16) Essex Street, the north side, from 17th Avenue South to 75 feet west of 17th Avenue South, between 7:30 a.m. and 4:30 p.m., on school days (MC#937)

~~(17) — Fremont Street, the south side, from 10th Avenue North to 11th Avenue North, between 7:30 a.m. and 4:30 p.m., on school days~~

~~(*) Fremont Street, the north side, from 9th Avenue North to 10th Avenue North, except Saturdays, Sundays, and holidays~~

(18) James Court, both sides, from the south cul-de-sac to the north cul-de-sac, between 7:30 a.m. and 4:30 p.m., on school days (MC#881)

- (19) Lincoln Street, the east side, between 2021 Lincoln Street and 2011 Lincoln Street, between the hours of 10:00 p.m. and 6:00 a.m.
- (20) ~~Lincoln Street, the west side, from Birch Street to 135 feet South of Birch Street, 7:30 a.m. to 4:30 p.m., on school days (MC#354)~~
- (21) Maple Street, the north side, from 3rd Street South to 4th Street South, from 7:00 a.m. to 5:00 p.m. (MC#432)
- (22) Michael Drive, from 16th Street South to Michael Drive, from 7:30 a.m. to 4:30 p.m., on school days (MC#878)
- (23) Oak Street, the north sides, from 8th Street to 80 feet east of 8th Street, between 7:00 a.m. and 4:30 p.m. (MC#382)
- (24) Oak Street, the south side, from 8th Street to 145 feet east of 8th Street, between 7:00 a.m. and 4:30 p.m. (MC#382)
- (25) Pepper Avenue, the north side, from 15th Street South to 16th Street South, between 7:30 a.m. and 4:30 p.m., on school days (MC#398)
- (*) Hill Street, the west side, from Mead Street to Garfield Street
- (*) Mead Street, the north side, from Hill Street to Garfield Street, between 7:30 a.m. and 4:30 p.m., on school days
- (*) Pepper Avenue, the south side, from 16th Street South to 100 feet west of 16th Street South, on school days

SECTION II All ordinances, or parts of ordinances, in conflict herewith are hereby repealed.

SECTION III This ordinance shall take effect upon passage and publication.

PASSED:
APPROVED:
PUBLISHED:

Shane E. Blaser, Mayor

Jennifer M. Gossick, City Clerk

ORDINANCE NO. MC_____

A GENERAL ORDINANCE OF THE CITY OF WISCONSIN RAPIDS AMENDING SECTION 27.13(1)(d) OF THE MUNICIPAL CODE. SAID ORDINANCE SECTION DEFINES THE PLACES PARKING OF VEHICLES PROHIBITED EXCEPT FOR AUTHORIZED VEHICLES.

NOW, THEREFORE, THE COMMON COUNCIL OF THE CITY OF WISCONSIN RAPIDS DOES ORDAIN AS FOLLOWS:

SECTION I Section 27.13(1)(d) of the Wisconsin Rapids Municipal Code is hereby amended to read as follows:

27.13 PARKING REGULATIONS

(1) No Parking.

(d) No Parking Except Authorized Vehicles. Except as herein permitted, no person shall park, stop, or leave standing, any vehicle, in the following places unless authorized by permit issued by the City of Wisconsin Rapids or by any official traffic control sign.

- (1) 1st Street North, both sides, the first spaces south of East Jackson Street, except for handicapped parking (MC#782)
- ~~(2) 1st Street North, the east side, the first space north of Oak Street, except for handicapped parking (MC#782)~~
- (3) 1st Street North, the west side, the first ~~two~~ spaces north of Oak Street, except for handicapped parking (MC#782)
- (4) 2nd Avenue North, west side, the first space north of West Grand Avenue, except for handicapped parking for a time limit of 25 minutes (MC#975)
- (5) 2nd Street North, the east side, the first ~~two spaces~~ space north of Oak Street, except for handicapped parking (MC#782)
- (6) 2nd Street South, the west side, the first space north of Birch Street, except for handicapped parking (MC#687)
- (7) 2nd Street South, both sides, the first space north of East Grand Avenue, except for handicapped parking (MC#782)
- (8) 2nd Street South, both sides, the first space south of Oak Street, except for handicapped parking (MC#782)
- (9) 2nd Street South, the west side, the first two spaces south of Maple Street, except for emergency vehicles. (MC#1122)
- (10) 4th Avenue North, the west side, the 14th, ~~and~~ 15th, ~~and~~ 24th spaces north of West Grand Avenue, except for handicapped parking. (MC#614)
- (11) 4th Street South, the west side, the first parking space south of East Grand Avenue, except for handicapped parking. (MC#1098)
- ~~(12) 8th Avenue South, from 80 feet north of Goggins Street to 105 feet north of Goggins Street, except for loading and unloading passengers and materials (MC#531)~~
- (13) 10th Avenue North, the east side, the first two spaces south of Fremont Street, except handicapped parking (MC#434)
- ~~(14) 10th Avenue North, the west side, from the 5th parking space north of Van Buren Street to the 12th parking space north of Van Buren Street, shall be 24-hour parking for the Family Center, Inc. Vehicles must be registered with the city police department. (MC#601)~~
- (15) 11th Street North, the west side, from 103 feet north of Oak Street to 117 feet north of Oak Street, except for handicapped parking (MC#377)
- (16) Avon Street, the north side, the first parking space east of Market Street, except handicapped parking for "jurors only". (MC#1131)
- ~~(17) Baker Street, both sides, between 17th Street South and 18th Street South, except for vehicles under five tons (MC#373)~~
- (18) Chestnut Street, the north side, from 365 feet east of Hill Street to 405 feet east of Hill Street, except handicapped parking (MC#731)
- (19) City hall parking lot adjacent to the west side of city hall, bounded by West Jackson Street and West Grand Avenue. On the east side, the first four southern-most spaces are assigned to city

police department employees' vehicles. The next three spaces shall be assigned as follows: police administrator, police administrator, and chief of police. The remaining spaces shall be for official police vehicles. The west side, the three southern-most spaces assigned to city police department employees' vehicles; the next space is motorcycle parking; the next five spaces are official police vehicles; the next space is motorcycle parking; and the next two are assigned to city police department employees' vehicles. All private vehicles must have tan-colored "City Employee Parking Permit" tags. (MC#556)

- (20) City hall parking lot adjacent to the north side of the city hall, bounded by West Jackson Street, except the ~~5th through 8th~~ 6th and 7th spaces from the east end for loading zone for city proposes between 7:00 a.m. and 5:00 p.m., Monday through Friday, except holidays. The remaining spaces for the police department employees' vehicles All private vehicles must have "City Employee Parking Permit" tags. (MC#765)
- ~~(21) Dewey Street, the south side, between 110 feet and 130 feet north of 4th Street South and 280 feet and 300 feet north of 4th Street South, except for handicapped parking (MC#649)~~
- (22) Fremont Street, the south side, the first two spaces east of 10th Avenue North, except handicapped parking (MC#434)
- (23) Garfield Street, the west side, from 15 feet south of Chestnut Street to 40 feet south of Chestnut Street, except for handicapped parking (MC#743)
- (24) Johnson Street, the south side, from 41 feet east of 4th Avenue South to 61 feet east of 4th Avenue South, except for handicapped parking. (MC#1109)
- (25) Market Street, the east side, the ~~4th and 5th~~ 1st and 2nd spaces south of Baker Street, except handicapped parking, ~~for a time limit of 25 minutes~~ (MC#980)
- (26) Market Street, the east side, the 3rd space south of Baker Street, except for taxicab pickup and delivery only for a time limit of 25 minutes (MC#980)
- (27) Peach Street, the south side, from 66 feet east of Lincoln Street to 90 feet east of Lincoln Street, except handicapped parking (MC#419)
- (28) West Grand Avenue, the north side, the first space west of 1st Avenue S, except for taxicab pickup and delivery only (MC#1239)

SECTION II All ordinances, or parts of ordinances, in conflict herewith are hereby repealed.

SECTION III This ordinance shall take effect upon passage and publication.

PASSED:
APPROVED:
PUBLISHED:

Shane E. Blaser, Mayor

Jennifer M. Gossick, City Clerk

ORDINANCE NO. MC_____

A GENERAL ORDINANCE OF THE CITY OF WISCONSIN RAPIDS AMENDING SECTION 27.13(1)(e) OF THE MUNICIPAL CODE. SAID ORDINANCE SECTION DEFINES THE PLACES PARKING OF VEHICLES PROHIBITED DURING CERTAIN PERIODS, EXCEPT FOR AUTHORIZED VEHICLES.

NOW, THEREFORE, THE COMMON COUNCIL OF THE CITY OF WISCONSIN RAPIDS DOES ORDAIN AS FOLLOWS:

SECTION I Section 27.13(1)(e) of the Wisconsin Rapids Municipal Code is hereby amended to read as follows:

27.13 PARKING REGULATIONS

(1) No Parking.

(e) Parking Prohibited During Certain Periods Except for Authorized Vehicles. No person shall park or leave standing, any vehicle upon any of the following streets or parts of street at times indicated, except authorized vehicles, or by authorized permit issued by the City of Wisconsin Rapids, or by an official traffic control sign.

- ~~(1) 2nd Avenue South, the west side, from 65 feet south of West Grand Avenue to 89 feet south of West Grand Avenue, between 6:00 a.m. and 5:00 p.m., except Sundays and holidays, except used as a loading zone~~
- ~~(2) 2nd Street North, the east side, the 18th space north of Oak Street, between 5:00 p.m. and 2:00 a.m., except for taxi cab pickup and delivery (MC#442)~~
- ~~(4) 9th Street South, the west side, from Pear Street to 50 feet south of Pear Street, between 7:30 a.m. and 4:30 p.m., on school days, except for school bus loading (MC#636)~~
- (5) 10th Avenue South, the west side, from 300 feet north of 2nd Avenue South to 600 feet north of 2nd Avenue South, between 7:30 a.m. and 4:30 p.m., on school days, except school bus loading
- (6) 11th Street North, the west side, from 117 feet north of Oak Street to Prospect Street, between 7:00 a.m. and 4:30 p.m., on school days, except school bus loading
- (7) 12th Street South, the west side, from Huntington Avenue to 140 feet north of Huntington Avenue, from 8:00 a.m. to 5:00 p.m., except used as a loading zone (MC#650)
- (8) 12th Street South, the east side, from 120 feet south of Chestnut Street to 350 feet south of Chestnut Street, between 7:30 a.m. and 4:30 p.m., on school days, except school bus loading
- (9) 13th Avenue South, the west side, from 420 feet south of Alton Street to 625 feet south of Alton Street, between 7:30 a.m. and 4:30 p.m., on school days, except school bus loading (MC#747)
- (10) Alton Street, the south side, from 50 feet east of 16th Avenue South to 100 feet east of 16th Avenue South, between 7:30 a.m. and 4:30 p.m., on school days, except for taxicab pickup and delivery only. (MC#953)
- (11) Chestnut Street, the north side, from Hill Street to 255 feet east of Hill Street, between 7:30 a.m. and 4:30 p.m., on school days, except for school bus loading. (MC#934)
- ~~(12) Chestnut Street, the north side, from 8th Street South to 35 feet east of 8th Street South, between 7:30 a.m. and 4:30 p.m., on school days, except school crossing guard's vehicle. (MC#387)~~
- (13) City hall parking lot adjacent to the west side of city hall bounded by West Jackson Street and 4th Avenue North, except authorized city employee vehicles, between 7:00 a.m. and 5:00 p.m., Monday through Friday, except holidays. (MC#914) (MC#923)
- (14) City-owned parking lot north of city-owned Dixon Parking Lot, adjacent to 4th Avenue, the second row north of the Dixon Lot from the 1st space east of 4th Avenue to 9 spaces east of 4th Avenue. This is designated reserved parking for authorized city employees parking, between 7:00 a.m. and 10:00 p.m., Monday through Friday, except holidays. (C#923)
- (15) City-owned parking lot north of city-owned Dixon Parking Lot, east of 4th Avenue, South of West Jackson Street, not including the first 9 spaces east of 4th Avenue in the second row north of the Dixon Lot, except authorized city employee's vehicles, persons transacting business at city hall, or at businesses located at 320 West Grand Avenue, between 7:00 a.m. and 10:00 p.m., Monday through Friday, except holidays. (MC#765)

- (16) Hill Street, the east side, from Chestnut Street to Mead Street, between 7:30 a.m. and 4:30 p.m., ~~on weekdays on school days, except school bus loading~~
- (17) Lincoln Street, the east side, from 150 feet north of Witter Street to 100 feet south of Peach Street, from 7:00 a.m. to 7:45 a.m. and 2:15 p.m. to 2:45 p.m., on school days, except school bus loading (MC#953)
- ~~(18) Oak Street, the north side, from 2nd Street to 70 feet east of 2nd Street, between 8:00 a.m. and 5:00 p.m., except Sundays and holidays, except used as a loading zone~~
- ~~(19) Pear Street, the south side, from 208 feet east of 17th Street South to 18th Street South, between 7:30 a.m. and 4:30 p.m., on school days, except school bus and handicapped loading (MC#675)~~
- (20) Prospect Street, the south side, from 11th Street North to 147 feet west of 11th Street North, from 7:30 a.m. to 9:00 a.m. and from 3:00 p.m. to 4:30 p.m., on school days, except school bus loading (MC#621)
- (21) 17th Avenue South, the east side, from Essex Street to Alton Street, between 7:30 a.m. and 4:30 p.m. on school days, except school bus loading (MC#930)
- (22) 28th Street North, both sides, from 485 feet north of Washington Street to 980 feet north of Washington Street, between 7:30 a.m. and 4:30 p.m. on school days, except for school bus loading (MC#1081)

SECTION II All ordinances, or parts of ordinances, in conflict herewith are hereby repealed.

SECTION III This ordinance shall take effect upon passage and publication.

PASSED:
APPROVED:
PUBLISHED:

Shane E. Blaser, Mayor

Jennifer M. Gossick, City Clerk

ORDINANCE NO. MC_____

A GENERAL ORDINANCE OF THE CITY OF WISCONSIN RAPIDS AMENDING SECTION 27.13(2) OF THE MUNICIPAL CODE. SAID ORDINANCE SECTION DEFINES THE PLACES WITH LIMITED TIME PARKING.

NOW, THEREFORE, THE COMMON COUNCIL OF THE CITY OF WISCONSIN RAPIDS DOES ORDAIN AS FOLLOWS:

SECTION I Section 27.13(2) of the Wisconsin Rapids Municipal Code is hereby amended to read as follows:

27.13 PARKING REGULATIONS

- (2) Limited Time Parking. When official traffic control devices are erected in any block, giving notice thereof, no person shall park, stop, or leave standing, any vehicle, whether attended or unattended, for more than the following time periods between the specified hours of days, on all days except specified days, on any of the following streets or parts thereof:
- (a) 5-minute parking
 - ~~(1) Alton Street, the south side, from 130' east of 17th Avenue South to 220' east of 17th Avenue South, on school days, from 7:30 AM to 9:00 AM for student drop-off. (MC#1053)~~
 - ~~(2) Alton Street, the south side, from 30' east of 16th Avenue South to 50' east of 16th Avenue South, on school days, from 7:30 AM to 9:00 AM for student drop-off. (MC #1053)~~
 - (b) 10-minute parking:
 - ~~(1) East Grand Avenue, the south side, from 3rd Street to 4th Street, between 8:00 a.m. and 9:00 p.m., except Sundays and holidays~~
 - (2) Chestnut Street, the south side, from 140 feet east of 12th Street to 170 feet east of 12th Street (MC#731)
 - ~~(3) 2nd Avenue North, the west side, the second space north of West Grand Avenue, from 9:00 a.m. to 5:00 p.m., Monday through Friday (MC#950)~~
 - (c) 15-minute Parking:
 - (1) 4th Street South, the west side, from East Grand Avenue to Birch Street, between 8:00 a.m. and 6:00 p.m., Monday through Friday (MC#1066)
 - (3) 8th Street North, the west side, from 50 feet north of Prospect Street to Saratoga Street, from 7:30 a.m. to 4:30 p.m., on school days, for student pickup (MC#495)
 - ~~(4) Baker Street, the south side, from 17th Street South to 18th Street South, from 9:00 a.m. to 5:00 p.m., except Sundays and holidays (MC#373)~~
 - (5) Chestnut Street, the north side, from 255' east of Hill Street to 325' east of Hill Street, during school hours (MC#1066)
 - ~~(6) Lincoln Street, the east side, from 100 feet south of Peach Street to 150 feet south of Peach Street, 8:00 a.m. to 2:00 p.m., on school days, except authorized vehicles (MC#373)~~
 - (7) Mead Street, the south side, from Hill Street to 80 feet east of Hill Street (MC#934)
 - (8) Oak Street, the north side, from 7th Street to 8th Street, from 7:30 a.m. to 4:30 p.m., on school days, for student pickup (MC#373)
 - (9) Saratoga Street, the south side, from 7th Street South to 8th Street South, from 7:30 a.m. to 4:30 p.m., on school days, for student pickup (MC#373)
 - (10) 16th Street South, the east side, from 650 feet south of East Riverview Expressway to 995 feet south of East Riverview Expressway (MC#930)
 - (ca) 30-Minute Parking
 - East Grand Avenue, the north side, from 150 feet east of East Jackson Street to 6th Street South, from 8:00 a.m. to 10:00 a.m. (MC#1263)
 - (d) One-hour parking:
 - ~~(*) Birch Street, the north side, from Garfield Street to 140 feet east of Garfield Street, between 8:00 a.m. and 6:00 p.m., except Sundays and holidays~~
 - (1) East Grand Avenue, the north side, from 3rd Street to 4th Street (MC#519)
 - (2) Harrison Street, both sides, from 4th Avenue North to 5th Avenue (MC#520)
 - (e) 90-minute Parking:

- (1) 10th Avenue, the east side, from West Grand Avenue to McKinley Street, between 8:00 a.m. and 6:00 p.m., except Sundays and holidays
 - (2) 17th Avenue, the east side, from 50 feet north of West Grand Avenue to 150 feet north of West Grand Avenue, between 8:00 a.m. and 6:00 p.m., except Sundays and holidays
- (f) Two-hour Parking
- (1) Streets beginning with the letter "A":
 - ~~(b) Apple Street, the south side, from 70 feet east of 8th Street to 9th Street (MC#975)~~
 - (c) Avon Street, the north side, from 184 feet east of 5th Street North of 8th Street North, 9:00 a.m. to 5:00 p.m., Monday through Friday (MC#860)
 - (d) Avon Street, the north side, from Market Street to 5th Street, from 9:00 a.m. to 5:00 p.m., Monday through Friday (MC#848)
 - (e) Avon Street, the south side, from 5th Street North to 8th Street North, 9:00 a.m. to 5:00 p.m., Monday through Friday (MC#860)
 - (2) Streets beginning with the letter "B":
 - ~~(a) Birch Street, the north side, from Garfield Street to 140 feet east of Garfield Street, between 8:00 a.m. and 6:00 p.m., except Sundays and holidays~~
 - (3) Streets beginning with the letter "C":
 - (a) Chase Street, ~~both sides~~ north side, from 1st Avenue South to 3rd Avenue South, 9:00 a.m. to 5:00 p.m., Monday through Friday (MC#860)
 - (b) Clyde Avenue, both sides, from 14th Street south to 16th Street South, between 7:30 a.m. and 4:30 p.m., on school days (MC#812)
 - (4) Streets beginning with the letter "D":
 - (a) Dewey Street, the north side, from 50 feet east of 3rd Street to 4th Street (MC#970)
 - ~~(b) Dewey Street, the north side, from 80 feet west of 5th Street South to 5th Street South (MC#1024)~~
 - (*) Dewey Street, the north side, from 3rd Street South to 50 feet east of 3rd Street South, and from 4th Street to Hill Street
 - ~~(c) Dura Beauty Lane, the north side, from 487 feet east of the center line of the eastern-most railroad track to 613 feet east of the center line of the eastern-most railroad track from Rainbow Drive, between 8:00 a.m. and 6:00 p.m., except Sundays and holidays~~
 - ~~(d) Dura Beauty Lane, the south side, from 416 feet east of the center line of the eastern-most railroad track to 613 feet east of the center line of the eastern-most railroad track from Rainbow Drive, between 8:00 a.m. and 6:00 p.m., except Sundays and holidays~~
 - (5) Streets beginning with the letter "E":
 - ~~(a) East G Street, the north side, 8th Street South to 350 feet west of 8th Street South (MC#373)~~
 - (b) East Grand Avenue, the south side, from 4th Street South to Lincoln Street from 9:00 a.m. to 5:00 p.m. Monday through Friday (MC#1263)
 - ~~(c) Elm Street, the east side, from Dewey Street to Sherman Street (MC#970)~~
 - (d) Elm Street, the west side, between Maple and Birch Street, ~~from 7:00 a.m. to 7:00 p.m. (MC#370)~~
 - (ba) East Grand Avenue, the south side, from 160 feet east of 6th Street South to 7th Street South, from 9:00 a.m. to 5:00 p.m. Monday through Friday.(MC#1263)
 - (bb) East Grand Avenue, the north side, from 4th Street South to 50 feet west of Garfield Street, from 9:00 a.m. to 5:00 p.m. Monday through Friday.(MC#1263)
 - (bc) East Grand Avenue, the north side, from 75 feet east of Garfield Street to East Jackson Street.(MC#1263)
 - (6) Streets beginning with the letter "F":
 - (a) 1st Avenue South, the west side, ~~from West Grand Avenue to Goggins Street first 10 parking spaces west of West Grand Avenue~~, from 9:00 a.m. to 5:00 p.m., Monday through Friday (MC #1075)
 - (*) 1st Avenue South, the west side, from Goggins Street to 3rd Avenue South
 - (b) 1st Street North, both sides, from Oak Street to East Jackson Street, between 9:00 a.m. to 5:00 p.m., Monday through Friday (MC#789)
 - (c) 4th Avenue North, the west side, from West Grand Avenue to the 25 spaces north of West Grand Avenue, except the 14th ~~and~~ 15th, ~~and~~ 24th spaces north of West Grand Avenue, between 8:00 a.m. and 6:00 p.m., except Sundays and holidays (MC#765)

- (d) 4th Avenue South, ~~both side west side~~, West Grand Avenue to Johnson Street, from 9:00 a.m. to 5:00 p.m., Monday through Friday (MC#848)
- (e) 4th Street South, the east side, from Birch Street to Maple Street, 9:00 a.m. to 5:00 p.m., Monday through Friday (MC#860)
- ~~(f) 4th Street South, the east side, from Dewey Street to Sherman Street (MC#970)~~
- (g) 4th Street South, the west side, from East Grand Avenue to Oak Street (MC#419)
- (h) 5th Street North, both sides, Saratoga Street to Avon Street, 9:00 a.m. to 5:00 p.m., Monday through Friday (MC#860)
- (i) 14th Street South, both sides, from Pepper Avenue to James Court, between ~~7:00 7:30~~ a.m. and ~~4:30 4:00~~ p.m., on school days (MC#742)
- (j) 14th Street South, both sides, from Pepper Avenue to Huntington Avenue, ~~from 7:00 a.m. to 4:30 p.m., on school days~~ (MC#785)
- (k) 14th Street South, both sides, from Huntington Avenue to Grove Avenue, from ~~7:30 7:00~~ a.m. to 4:30 p.m., on school days (MC#799)
- (l) Fremont Street, the south side from 8th Avenue North to 10th Avenue North, ~~between 8:00 a.m. and 6:00 p.m., except Sundays and holidays~~
- (7) Streets beginning with the letter "G":
 - ~~(a) Garfield Street, the east side, from 75 feet north of Dewey Street to Sherman Street, between 4:00 p.m. and 3:00 a.m. (MC#909)~~
 - (b) Goggins Street, both sides, from 7th Avenue South to 8th Avenue South, 9:00 a.m. to 5:00 p.m., Monday through Friday (MC#860)
 - ~~(c) Garfield Street, the east side, from Dewey Street to 75 feet north of Dewey Street (MC#909)~~
- (8) Streets beginning with the letter "H":
 - (a) Huntington Avenue, the north side, from 14th Street South to 50 feet west of 16th Street South, ~~from 7:00 a.m. to 4:30 p.m., on school days (MC#507)~~
 - (b) Huntington Avenue, the north side, from 12th Street South to 14th Street South, ~~from 7:30 a.m. to 4:00 p.m., on school days (MC#714)~~
 - (c) Huntington Avenue, the south side, from 14th Street South to 50 feet west of 16th Street South, from ~~7:30 7:00~~ a.m. and 4:30 p.m., ~~Monday through Friday on school days (MC#432)~~
 - (e) Huntington Avenue, the south side, from 12th Street South to 14th Street South , ~~from 7:00 a.m. to 4:30 p.m., on school days (MC#714)~~
- (9) Streets beginning with the letter "I":
- (10) Streets beginning with the letter "J":
 - (a) Johnson Street, the north side, from 1st Avenue to 3rd Avenue, from 9:00 a.m. to 5:00 p.m., Monday through Friday (MC#848)
 - (b) Johnson Street, the south side, from 1st Avenue to 3rd Avenue, from 9:00 a.m. to 5:00 p.m., Monday through Friday (MC#848)
 - (c) Johnson Street, the south side, from 3rd Avenue to 4th Avenue, from 9:00 a.m. to 5:00 p.m., Monday through Friday (MC#848)
- (11) Streets beginning with the letter "K":
- (12) Streets beginning with the letter "L":
 - ~~(a) LaVigne Street, the south side, from 1st Street North to 2nd Street North, between 9:00 a.m. and 5:00 p.m., except Sundays and holidays (MC#950)~~
 - ~~(b) LaVigne Street, the north side, from 2nd Street North to 3rd Street North, between 9:00 a.m. and 5:00 p.m., except Sundays and holidays (MC#950)~~
 - (c) Lily Lane, from 16th Street South to 400 feet west of 16th Street South, between 7:30 a.m. and 4:00 p.m., on school days (MC#488)
 - (d) Lincoln Street, the east side, from 150 feet north of Witter Street to Peach Street, between 7:45 a.m. and 2:15 p.m. on school days. (MC#953)
 - (e) Lincoln Street, the west side, from 200 feet north of Witter Street to ~~135 feet south of~~ Birch Street, on school days (MC#970)
 - ~~(f) Love Street, both sides, from 1st Street North to 2nd Street North, between 8:00 a.m. and 6:00 p.m., except Sundays~~
- (13) Streets beginning with the letter "M":
 - (a) Maple Street, the north side, between Elm Street and 4th Street South, 9:00 a.m. and 5:00 p.m. (MC#950)
- (14) Streets beginning with the letter "N":

- (a) ~~9th Avenue North, both sides, from Van Buren Street to Fremont Street, except Saturdays, Sundays, and holidays~~
- (b) 9th Avenue South, both sides, from Chase Street to Goggins Street, except Saturdays, Sundays, and holidays
- (15) Streets beginning with the letter "O":
 - ~~(a) Oak Street, the north side, from 70 feet east of 2nd Street to 4th Street (MC#623)~~
 - (a) Oak Street, the north side, from 70 feet east of 2nd Street to 3rd Street, from 9:00 a.m. to 5:00 p.m., Monday through Friday
 - (a) Oak Street, the south side, from 3rd Street to 4th Street, from 9:00 a.m. to 5:00 p.m., Monday through Friday
- (16) Streets beginning with the letter "P":
 - (a) Peach Street, the south side, from 65 feet west of 6th Street South to 6th Street South
 - (b) Pepper Avenue, the south side, from 50' east of 14th Street South, to 100' west of 16th Street South, ~~from 7:00 a.m. to 4:30 p.m., on school days (MC#785)~~
 - (c) Pepper Avenue, the north side, from 14th Street South to 15th Street South (MC#785)
 - (d) Pepper Avenue, both sides, from 10th Street South to 14th Street South, from ~~7:30~~ 7:00 a.m. to 4:30 p.m., on school days (MC#805)
- (17) Streets beginning with the letter "Q":
- (18) Streets beginning with the letter "R":
- (19) Streets beginning with the letter "S":
 - (a) ~~2nd Street North, both sides, from Plover Street to LaVigne Street, between 9:00 a.m. and 5:00 p.m., except Sundays and holidays (MC#950)~~
 - ~~(b) 2nd Street North, the east side, between Oak Street and East Jackson Street (MC#822)~~
 - (c) 2nd Street South, the east side, from Walnut Street to Witter Street, between 9:00 a.m. and 5:00 p.m., except Sundays and holidays (MC#950)
 - (d) 2nd Street North, the east side, from Oak Street to East Jackson Street, from 9:00 a.m. to 5:00 p.m., Monday through Friday (MC#848)
 - (e) 2nd Street North, the east side, from East Jackson Street to Market Street, from 9:00 a.m. to 5:00 p.m., Monday through Friday (MC#848)
 - (f) 2nd Street South, the east side, from Oak Street to East Grand Avenue (MC#623)
 - (g) 2nd Street South, the east side, from Birch Street to Maple Street (MC#716)
 - (h) 2nd Street South, the west side, from Birch Street to ten parking spaces south of Birch Street, ~~from 9:00 a.m. to 5:00 p.m., Monday through Friday (MC#808)~~
 - (i) 2nd Street South, the west side, from East Grand Avenue to Oak Street, between 9:00 a.m. and 5:00 p.m., Monday through Friday (MC#789)
 - (j) 2nd Street South, the west side, from East Grand Avenue to Birch Street, from 9:00 a.m. to 5:00 p.m., Monday through Friday (MC#848)
 - (k) 2nd Avenue North, the west side, from ~~two~~ one parking spaces north of West Grand Avenue to Jackson Street, from 9:00 a.m. to 5:00 p.m., Monday through Friday (MC#888)
 - (l) 2nd Avenue South, the west side, from Johnson Street to West Grand Avenue, from 9:00 a.m. to 5:00 p.m., Monday through Friday (MC#848)
 - (m) 2nd Avenue south, the east side, from Johnson Street to West Grand Avenue, from 9:00 a.m. to 5:00 p.m., Monday through Friday (MC#848)
 - (n) ~~6th Street South, the west side, from East Grand Avenue to Oak Street, between 6:00 a.m. and 6:00 p.m., except Sundays and holidays~~
 - (o) 6th Street South, the west side, from East Grand Avenue to Peach Street, between 6:00 a.m. and 6:00 p.m., except Sundays and holidays
 - (q) 16th Street South, both sides, from 350 feet north of East Riverview Expressway to Daly Avenue, between ~~7:30~~ 7:00 a.m. and 4:30 p.m. on school days. (MC#899)
 - (r) 7th Avenue South, both sides, from Chase Street to Hale Street, except east side between Goggins and Hale Streets, 9:00 a.m. to 5:00 p.m., Monday through Friday (MC#860)
 - (t s) 7th Street South, the east side, from Peach Street to Apple Street, between 9:00 a.m. and 5:00 p.m., except Sundays and holidays (MC#950)

- (t) 7th Street South, the west side, from Pepper Avenue to 100' south of Pepper Avenue (MC#1140)
- (u) 16th Street South, the west side, from 50 feet south of Huntington Avenue to 50 feet north of Clyde Avenue, from ~~7:30-7:00 a.m.~~ to 4:30 p.m., on ~~weekdays-school days~~ (MC#732)
- (v) ~~16th Street South, the west side, from Pepper Avenue to Grove Avenue, between 7:30 a.m. and 4:30 p.m., on school days (MC#812)~~
- (20) Streets beginning with the letter "T":
 - (a) 3rd Avenue South, both sides, from Chase Street to 150 feet north of Chase Street, 9:00 a.m. to 5:00 p.m., Monday through Friday (MC#860)
 - (b) 3rd Avenue North, both sides, West Grand Avenue to Jackson Street, from 9:00 a.m. to 5:00 p.m., Monday through Friday (MC#848)
 - (c) 3rd Avenue South, both sides, West Grand Avenue to Johnson Street, from 9:00 a.m. to 5:00 p.m., Monday through Friday
 - (d) ~~3rd Street North, the east side, from Plover Street to 200 feet north of Plover Street, from 9:00 a.m. to 5:00 p.m.~~
 - (e) 3rd Street North, both sides, from Oak Street to ~~Market Street-East Jackson~~, from 9:00 a.m. to 5:00 p.m., Monday through Friday (MC#848)
 - (f) 10th Avenue North, the west side, from Fremont Street to Butler Street, between 8:00 a.m. and 6:00 p.m. except Sundays and holidays
 - (h) 12th Street South, the east side, from Pepper Avenue to Clyde Avenue (MC#714)
 - (i) 12th Street South, the west side, from Pepper Avenue to 140 feet north of Huntington Avenue (MC#714)
- (21) Streets beginning with the letter "U":
- (22) Streets beginning with the letter "V":
- (23) Streets beginning with the letter "W":
 - (a) Wisconsin Street, both sides, from 100 feet east of 5th Street North to 7th Street North, 9:00 a.m. to 5:00 p.m., Monday through Friday (MC#860)
 - (*) ~~Wisconsin Street, the south side, from 7th Street North to 8th Street North, 9:00 a.m. to 5:00 p.m., Monday through Friday (MC#860)~~
 - ~~(b) West Grand Avenue, both sides, from 2nd Avenue to 4th Avenue, from 9:00 a.m. to 5:00 p.m., Monday through Friday (MC#848), except on the south side from 3rd Avenue to 130 feet west of 3rd Avenue~~
 - (c) West Grand Avenue, the south side, from 1st Avenue to 2nd Avenue, from 9:00 a.m. to 5:00 p.m., Monday through Friday (MC#848)
 - (c) ~~West Grand Avenue, the north side, the first three spots east of 2nd Avenue, from 9:00 a.m. to 5:00 p.m., Monday through Friday~~
- (24) Streets beginning with the letter "X":
- (25) Streets beginning with the letter "Y":
- (26) Streets beginning with the letter "Z":
- (g) 25 minute parking.
 - (1) Market Street, the east side, from Baker Street to Avon Street, from 9:00 a.m. to 5:00 p.m., Monday through Friday (MC#980)
- (h) 30 minute parking
 - (1) 7th Street South, the west side, from Daly Avenue to Pepper Avenue (MC#1137)
- (3) Angle Parking. No person shall park, stop, or leave standing, any vehicle not parallel to the curb line or edge of any city street except in the properly marked spaces designated as follows below:
 - ~~(a) 1st Street North, the north side, from East Jackson Street to Market Street~~
 - (b) 1st Street North, both sides, from Oak Street to East Jackson Street
 - (c) 1st Avenue South, the west side, from West Grand Avenue to Johnson Street
 - (d) 2nd Avenue South, both sides, from West Grand Avenue to West Jackson Street
 - (e) 2nd Avenue South, the west side, from Johnson Street to West Grand Avenue
 - (f) 2nd Street North, the east side, from Oak Street to the city-owned parking lot bounded by Market Street and 1st Street North
 - (g) 2nd Street North, the east side, from a point 208 feet south of the extension of the south curb line of Love Street to the Green Bay and Western Railroad property line
 - (h) 2nd Street South, the west side, from Birch Street to 129 feet north of Walnut Street. except from 15' south of Maple Street to 33' south of Maple Street (MC#1122)
 - (i) 2nd Street South, both sides, from West Grand Avenue to Oak Street

- (j) 4th Avenue North, the west side, from West Grand Avenue to the city hall parking lot bounded by West Jackson Street
- (k) 4th Avenue South, the west side, from Johnson Street to West Grand Avenue
- (l) 5th Street North, the west side, from 140 feet north of Avon Street to Baker Street (TEMPORARILY REPEALED) (MC#398)
- (m) 10th Avenue North, the east side, from Fremont Street to 177 feet south of Fremont Street
- (n) 10th Avenue North, the west side, from Fremont Street to 139 feet south of Fremont Street
- (o) 10th Avenue South, the west side, from 325 feet south of Gardner Street to 2nd Avenue South
- (p) 10th Street South, the east side, from 105 feet south of Wood Avenue to 318 feet south of Wood Avenue
- (q) 11th Street North, the west side, from 15 feet north of Oak Street to 93 feet north of Oak Street
- (r) 14th Street South, the west side, from Clyde Avenue to 263 feet south of Clyde Avenue
- (s) 16th Street South, the east side, from Peach Street to 135 feet north of Peach Street
- (t) Apple Street, the south side, from 100 feet east of 6th Street South to 150 feet west of 8th Street South
- (u) Clyde Avenue, the south side, from 138 feet west of 14th Street South to 14th Street South
- (v) Dewey Street, the south side, from 3rd Street South to 4th Street South
- (w) Johnson Street, the north side, from 4th Avenue South to 109 feet east of 4th Avenue South
- (x) Johnson Street, the south side, from 1st Avenue South to 2nd Avenue South
- (y) Oak Street, the north side, from 25 feet east of 10th Street to 25 feet west of 11th Street (MC#779)
- (z) Pine Street, the north side, from Garfield Street to Elm Street
- (aa) West Grand Avenue, the north side, from 2nd Avenue to 3rd Avenue

SECTION II All ordinances, or parts of ordinances, in conflict herewith are hereby repealed.

SECTION III This ordinance shall take effect upon passage and publication.

PASSED:
APPROVED:
PUBLISHED:

Shane E. Blaser, Mayor

Jennifer M. Gossick, City Clerk



Human Resources Committee Minutes January 10, 2022

Human Resources Committee

Jay Bemke, Chairperson
Dean Veneman, Secretary
Sheri Evanson

The Human Resources Committee held a meeting in the Council Chambers of City Hall, 444 West Grand Avenue, Wisconsin Rapids, and via remote videoconferencing, on Monday, January 10, 2022, at 5:00 p.m. All committee members were present, with Evanson attending remotely. Also present were Alderperson Rayome, Ryan Hartman, Sue Schill, Mayor Shane Blaser, and Tyler Mickelson.

Agenda

1. Call to order

Chairperson Bemke called the meeting to order at 5:08 p.m.

2. Discuss and consider for approval a request from Mayor Blaser for an organizational restructure of the Department of Public Works.

Motion by Veneman, seconded by Bemke to approve a request from Mayor Blaser for an organizational restructure of the Department of Public Works. Motion carried 2-1.

3. Discuss and consider for approval the proposed changes to the Attendance and Punctuality Policy.

Motion by Evanson, seconded by Veneman to approve the proposed changes to the Attendance and Punctuality Policy. Motion carried 3-0.

4. The Committee may vote to go into closed session under Section 19.85(1)(e), Wis. Stats., which reads: "Deliberating or negotiating the purchasing of public properties, the investing of public funds, or conducting other specified public business, whenever competitive or bargaining reasons require a closed session"

a. In closed session, the Committee will discuss negotiation and bargaining strategy regarding labor negotiations with IAFF and WRPPA. and may discuss tentative labor agreements with said units.

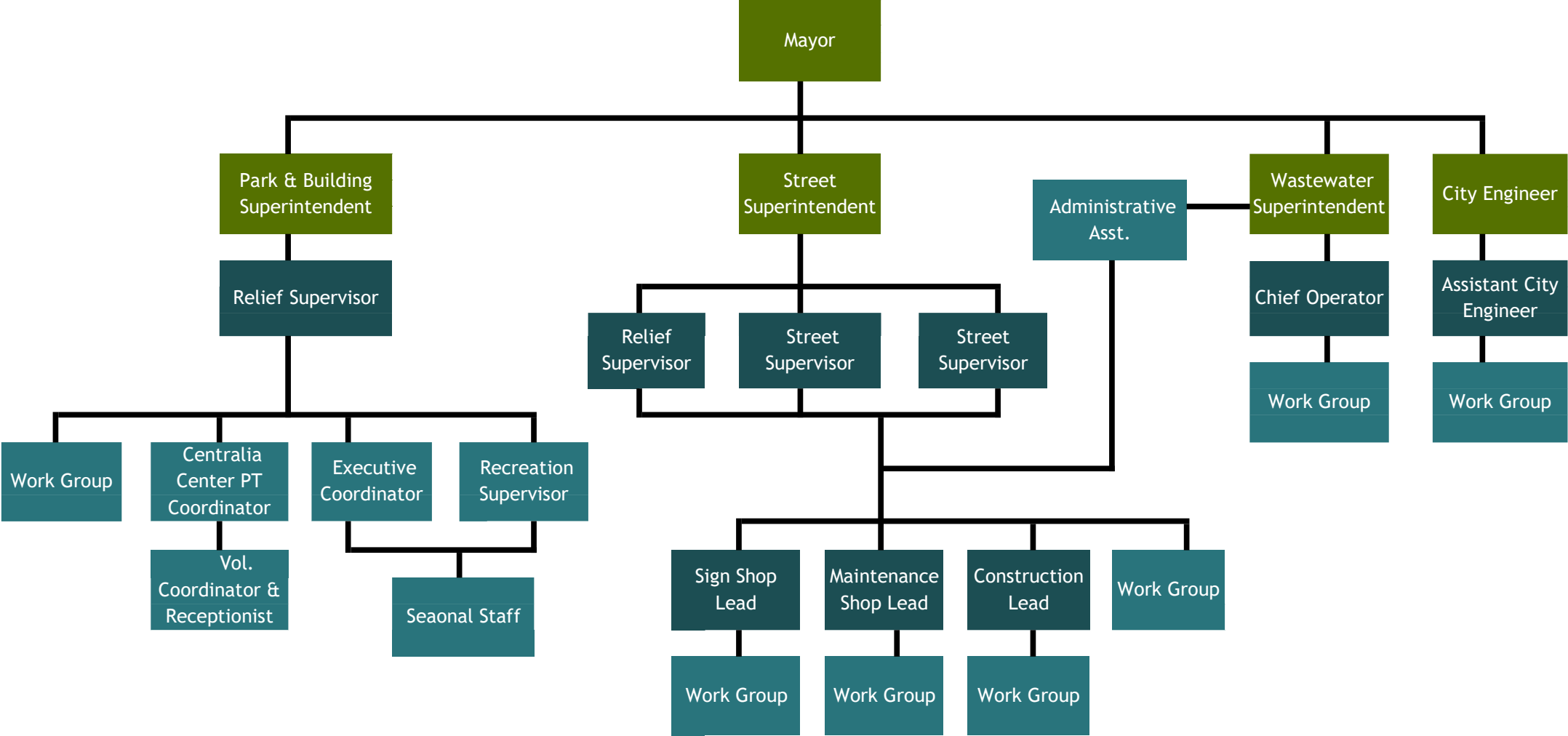
b. The Committee may return to open session, or may adjourn in closed session.

The Committee did not go into closed session. City Attorney Schill provided an update on labor negotiations. No action taken.

5. Adjournment.

Motion by Bemke, seconded by Veneman to adjourn. Motion carried 3-0. The meeting adjourned at 5:28 p.m.

Department of Public Works - Organizational Chart





ATTENDANCE AND PUNCTUALITY

1. SCOPE

This policy applies to all employees of the City of Wisconsin Rapids.

2. PURPOSE

To provide employees with appropriate guidelines regarding employee attendance and punctuality.

3. POLICY BODY

To maintain a safe and productive work environment, the City expects employees to be reliable and to be punctual in reporting for scheduled work. Absenteeism and tardiness place a burden on other employees and on the City. The City realizes that the majority of employees take a responsible attitude toward attendance and punctuality and that there are those times when attendance and punctuality might be beyond the control of the employee. In the rare circumstances when employees cannot avoid being late to work or are unable to work as scheduled, they should notify their supervisor as soon as possible in advance of the anticipated tardiness or absence. A minimum of ½ hour notice is expected. Excessive absenteeism and tardiness are disruptive; either may lead to disciplinary action, up to and including unpaid suspension and/or discharge. Employees who are absent from work for three (3) consecutive days without giving proper notice to their supervisors will be considered to have voluntarily resigned. Employees who report for work in a condition deemed not fit for work, whether for illness or any other reason, will not be allowed to work and may be required to use vacation, personal or sick time. *All employees are required to notify their immediate supervisor of the usage of vacation, floating holidays, sick leave, funeral leave, leave of absence and other paid or unpaid time off work in advance if the leave is planned, or as specifically provided for in policies of each leave.*

Additionally, employees attending conventions, seminars, training, professional organizations and City business outside the City requires prior notification to the immediate supervisor.

PROCEDURES

1. Employees should notify their immediate supervisor or designee, in advance, (minimum of a ½ hour advance notice) of any tardiness or absence. Tardiness or lateness is described as arriving to work after the scheduled time, regardless of how many minutes are involved.
2. An employee who calls in ill after the scheduled work time will also be considered tardy.
3. The City realizes that extenuating circumstances may occur and these will be looked at on a case-by-case basis and taken into consideration when evaluating employee absenteeism and/or tardiness.
4. When appropriate, the supervisor should counsel the employee on the importance of good attendance and warn that continued absences or tardiness will lead to corrective action.
5. An employee is subject to disciplinary action for excessive tardiness and/or absenteeism, up to and including unpaid suspension and/or termination. Normally, employees will be counseled for tardiness. Formal disciplinary action will be initiated for excessive tardiness or absenteeism.

Violation of this policy will result in discipline, up to and including unpaid suspension and/or discharge. This policy/procedure/manual does not in any way constitute an employment contract; and the City of Wisconsin Rapids reserves the right to amend this policy/procedure/manual at any time, subject only to approval by the Common Council.



--

4. DOCUMENT HISTORY

Version No.	Revision Description
1.0	Revised from 2-1-05 Attendance and Punctuality Policy

5. DOCUMENT PROPERTIES

Primary Author: R. Hartman
Approver(s): HR Committee –
Common Council –

MINUTES
McMillan Memorial Library
Building and Grounds Committee
August 4, 2021

DRAFT

Subject to
Approval

Chairperson Machon called meeting of the McMillan Memorial Library Building and Grounds Committee to order at 5:00 p.m.

ROLL CALL ATTENDANCE:

Present: Doug Machon, Ryan Austin, William Clendenning

Absent: Eric Montag, Scott Kellogg

Administration: Andrew Barnett and JoAnn Ogreenc

Others in attendance: Karen Schill, Susan Feith, Kim Heniadis, Craig Broeren, Grant Daigle from Miron Construction and Eric Blowers of Engberg Anderson Architects

Mr. Barnett established that this was an open meeting conducted and appropriate public notice was given.

Chairperson Machon declared a quorum with three members present.

A motion to amend the agenda to add approval of the July 27, 2021 Building and Grounds Committee meeting minutes was made by Mr. Clendenning, second by Mr. Austin. Motion carried.

MINUTES: A motion to approve the Minutes of the July 27, 2021 Building and Grounds Committee meeting was made by Mr. Austin, second by Mr. Clendenning. Motion carried.

Report from the Owner's Representative and consideration of any Change Orders or other Learning Futures issues: Mr. Daigle presented Change Order 2 along with Change Order Proposal 19 and Change Order Proposal 17.

A motion to approve Change Order 2 and send to the full Library Board with recommendation to approve was made by Mr. Austin, second by Mr. Clendenning. Motion carried.

A motion to approve Change Order Proposal 19 a credit in the amount of \$15,200 and send to the full Library Board with recommendation to approve along with no recommendation on Change Order Proposal 17 regarding ceiling tiles was made by Mr. Machon, second by Mr. Austin. Motion carried.

Mr. Barnett discussed the contract for theater seating.

A motion to approve the contract with JWC Building Specialties in the amount of \$72,955 for theater seating, and to send to the full Library Board with recommendation to approve was made by Mr. Clendenning, second by Mr. Austin. Motion carried.
Chairperson Machon declared the meeting adjourned at 5:25 p.m.

Respectfully submitted,
JoAnn Ogreenc, Assistant Director

MINUTES
McMillan Memorial Library
Building & Grounds Committee
August 18, 2021

DRAFT

Subject to
Approval

Eric Montag called the meeting of the McMillan Memorial Library Building and Grounds Committee to order at 5:00 p.m. Mr. Montag established that this was an open meeting and appropriate public notice was given.

ROLL CALL ATTENDANCE:

Present: Eric Montag, Scott Kellogg, William Clendenning, Andrea Galvan

Absent: Doug Machon and Ryan Austin

Administration: Andrew Barnett and Vicki Steiner

Others in attendance: Susan Feith

MINUTES: **A motion to approve the Minutes of the August 11, 2021 Building and Grounds Committee meeting was made by Mr. Clendenning, second by Mr. Kellogg. Motion carried.**

Mr. Montag turned the meeting over to owner's representative Grant Daigel. Change order 3 was previously presented and approved and is ready to sign.

Change order 9 – Skylight Siding Work was presented at a cost of \$9,589. Discussion followed.

A motion to approve change order 9 and recommend to the full Board the replacement of the three boards in the skylight with new poplar siding at a cost of \$9,589, was made by Mr. Kellogg, second by Mr. Clendenning. Motion carried.

Mr. Daigel approves change item 11 - owner direct blocking add which is under the \$5,000 threshold.

Mr. Daigel presented change order 20 – Changes in ASI-03 at a cost of \$9,065. **A motion to approve Change Order 20 and recommend to the full Board the changes in ASI-03 was made by Mr. Clendenning, second by Mr. Kellogg. Motion carried.**

Mr. Daigel presented an update on the contingency log. Discussion followed.

Ms. O'Keefe presented some option changes for the Fine Arts Center seating that would be readily available. Seaglass is still an option but will result in a delay.

Mr. Blowers does not think the delay would have a financial impact but he will check.

A motion to recommend the original selection of Seaglass to the full Board was made by Mr. Clendenning, second by Mr. Kellogg. Motion carried.

Ms. O'Keefe presented a change for the study tables. Hon is no longer recommending the Huddle tables. The Ki option 2 Pillar table was presented. There is a price change of about \$2,000.

A motion to recommend approval of the table change to the full Board was made by Mr. Clendenning, second by Mr. Kellogg. Motion carried.

A motion to adjourn was made by Mr. Clendenning, second by Mr. Kellogg. Motion carried and the meeting adjourned at 5:25 pm.

Respectfully submitted,
Vicki Steiner, Secretary

MINUTES
McMillan Memorial Library
Building and Grounds Committee
November 10, 2021

DRAFT

Subject to
Approval

Chairperson Machon called the meeting of the McMillan Memorial Library Building & Grounds Committee to order at 5:00 p.m.

Mr. Machon established that this was a public meeting with in person and Zoom access and appropriate public notice was given.

ROLL CALL ATTENDANCE:

Present: Douglas Machon, Eric Montag, Ryan Austin, and Andrea Galvan.

Administration: Andrew Barnett and Vicki Steiner

Others in attendance: Owners Rep Grant Diagle

A motion to approve the Minutes from the October 13, 2021 Building and Grounds Committee Meeting was made by Mr. Austin, second by Mr. Montag. Motion carried.

Mr Diagle distributed the current contingency log. Unfinished projects were reviewed. Mr. Diagle recommended release of 50% of the retainage to J.R. Findorff & Son, Inc. The balance of retainage will be released when Engberg Anderson gives final approval on completion of the contract.

A motion to release 50% of the retainage and the remaining 50% following signoff by Engberg Anderson was made by Mr. Austin, second by Mr. Montag. Motion carried.

Mr. Barnett reviewed the Learning Futures Status Report. Audio Loop materials arrived today.

Mr. Machon declared the meeting adjourned at 5:18 p.m.

The next meeting of the Building and Grounds Committee will be held on December 8, 2022 at 5:00 pm.

Respectfully submitted,
Vicki Steiner, Secretary

MINUTES

McMillan Memorial Library
Capital Campaign Committee
September 7, 2021 - 5:00 pm

DRAFT

Subject to
Approval

Mr. Barnett called the meeting of the McMillan Memorial Library Capital Campaign Committee to order at 5:02 p.m.

ROLL CALL ATTENDANCE:

Present: Eric Montag, Craig Broeren, Susan Feith, Peter Manley, and Kim Heniadis.
Administration: Andrew Barnett, Vicki Steiner, and Kerry Preece.

Mr. Barnett established that this was an open meeting conducted via Zoom and appropriate public notice was given.

Ms. Steiner gave an update on the status of fundraising.

Ms. Preece noted that she will be at the Farmer's Market this week and at the Grand Affair on Sunday along with Mr. Barnett.

Mr. Barnett gave an update on the construction status.

The meeting adjourned at 5:10 p.m.

Respectfully submitted,
Vicki Steiner, Secretary

MINUTES
McMillan Memorial Library
Donations Ad Hoc Committee
September 27, 2021

DRAFT

Subject to
Approval

President Galvan called the meeting of the McMillan Memorial Library Donations Ad Hoc Committee to order at 5:00 p.m.

ROLL CALL ATTENDANCE:

Present: Andrea Galvan, Susan Feith, Eric Montag, Scott Kellogg.

Absent: Doug Machon

Administration: Andrew Barnett and Vicki Steiner

Others in attendance: Justin Huebner from Solarus

President Galvan established that this was a public meeting with in person and Zoom access and appropriate public notice was given.

Ms. Galvan opened discussion and introduced Mr. Hueber. Board chairs introduced themselves. Mr. Huebner reviewed Solarus's Learning Futures Contribution Commitment Form. Discussion followed. Mr. Huebner will follow up with an update. President Galvan thanked Mr. Huebner for clarification of their contribution.

A motion to adjourn was made by Mr. Kellogg, second by Ms. Feith. Motion carried and the meeting adjourned at 5:58 p.m.

Respectfully submitted,
Vicki Steiner, Secretary

MINUTES
McMillan Memorial Library
Board of Trustees-Special Meeting
November 15, 2021

DRAFT

Subject to
Approval

President Galvan called the special meeting of the McMillan Memorial Library Board of Trustees to order at 5:00 p.m.

Ms. Galvan established that this was a public meeting with in person and Zoom access and appropriate public notice was given.

ROLL CALL ATTENDANCE:

Present: Andrea Galvan, Kim Heniadis, Susan Feith, Craig Broeren, Eric Montag, Scott Kellogg, William Clendenning, Ryan Austin and Karen Schill.

Absent: Doug Machon

Administration: Andrew Barnett, Vicki Steiner and JoAnn Ogreenc

NEW BUSINESS: Ms. Galvan opened discussion on the 2022 Operating Fund Budget being voted on by the City Council on Tuesday, November 16, 2021. Ms. Galvan asked our City Council representative to update the Board on the City Council meeting on Thursday, November 11, 2021. Mr. Austin asked the Council to allow the Library Director to attend the Council meeting on Tuesday, November 16, 2021 to answer any questions. Discussion followed. All Board members are encouraged to attend to Council meeting.

A motion to adjourn was made by Mr. Clendenning, second by Mr. Broeren. Motion carried and the meeting adjourned at 6:14 p.m.

Respectfully submitted,
Vicki Steiner, Secretary

MINUTES
McMillan Memorial Library
Board of Trustees
December 15, 2021

DRAFT

Subject to
Approval

President Galvan called the regular monthly meeting of the McMillan Memorial Library Board of Trustees to order at 5:02 p.m.

Ms. Galvan established that this was a public meeting and appropriate public notice was given.

ROLL CALL ATTENDANCE:

Present: Andrea Galvan, Susan Feith, Eric Montag, Scott Kellogg, William Clendenning, Ryan Austin, Karen Schill, Craig Broeren, Doug Machon, and Kim Heniadis

Administration: Andrew Barnett and Vicki Steiner

Others in attendance: Grant Diagle from Miron Construction

CORRESPONDENCE: A donation for a seat in the Fine Arts Center was received.

MINUTES: **A motion to approve the Minutes of the November 17, 2021 Library Board meeting was made by Mr. Clendenning, second by Mr. Austin. Motion carried.**

TREASURER'S REPORT: Ms. Feith reviewed the bills and all are in order. The financial reports for December 2021 were presented. Discussion followed. **A motion to pay the Operating and Endowment Fund bills and file the financial reports was made by Mr. Clendenning, second by Mr. Kellogg. Motion carried.**

LEARNING FUTURES PROJECT Mr. Diagle updated the Board on the Learning Futures project. Mr. Barnett updated the Board on the status of the hearing loop, glass delivery, sealing of glass, audio loop, Makerspace floor epoxy, furniture deliveries, and a Grand Opening Celebration Committee. Engberg Anderson has been consulted on the hearing loop.

DIRECTOR'S REPORT:

Library Use and Events –On 11/24, we hosted the after parade Visit with Santa as part of the Chamber's Rekindle the Spirit. It was our first public event in the APR since March 2020. Over 200 people participated. We ran a gingerbread competition and several Family Fun kits. We continue the monthly Rice Around the World program. This month's teen craft is a sock snowman. We will be closed December 24 and 25, while closing at 5 on New Year's Eve.

Budget – The City and the County have both approved our funding requests.

Learning Future Update – With a few exceptions, we have an occupancy permit for the Adult Room and the APR. December and early January will be spent moving collections and furniture. The following items are pending:

- Audio loop. Must be done before theater carpeting. We are undertaking testing to ensure the system will work properly. If there is too much rebar in the floor, we will have to look at different options.
- Theater AV system. AVI's original proposal was too complicated and expensive. We are getting a revised proposal and an alternative.
- Final glass installation. We are tentatively not sealing the gaps between panes.

- Stage and backstage flooring. December, once we have the audio loop finalized.
- Theater carpet. December to coincide with other flooring work.
- Makerspace epoxy floor. Findorff is looking for an alternate supplier or product, which EAA will certify.
- Sliding doors for Meeting Room and Makerspace. Delivery on 12/17.
- Theater seating. Late January 2022.
- Furniture delivery is ongoing. Some has already arrived, but the bulk is scheduled for the next month.
- Grand opening. We are having a soft opening, since the Upper Level is cleared for use now and will soon be full of books. An event and ribbon cutting should be planned for April.

COMMITTEE REPORTS:

Mr. Kellogg reports on personnel committee meeting on December 1, 2021.

The City of Wisconsin Rapids has requested a change in vacation anniversary dates for employees for accounting purposes.

A motion to accept the change in anniversary dates for vacation was made by Mr. Kellogg, second by Ms. Feith. 9 ayes, 1 no. Motion carried.

Mr. Kellogg explained the suspension of carryover of vacation for 2022 to be used by 12/31/22.

A motion to approve suspension of vacation carryover for one year was made by Mr. Kellogg, second by Mr. Broeren. Motion carried.

Future items to be discussed at committee meeting include: salary compensation and classification study, evaluation process for staff, director, assistant director, Job descriptions and the Employee Handbook.

Ms. Feith reported on the Finance committee meeting held on December 9, 2021.

Rebalancing the accounts in the Endowment Fund was discussed. Ms. Feith presented a banking resolution for review by the Board.

A motion to accept the recommendations of the Finance committee on items b.

- i. **Recommendation to approve modification of signatory for the Endowment Fund and approval of Corporate Resolution**
- ii. **Recommendation to approve Board signatories on contracts**
- iii. **Recommendation to rebalance the Endowment Management account and the Witter and Vaughan Book Funds**
- iv. **Recommendation to retain legal counsel for the purpose of reviewing a gift acceptance policy, surplus property disposal policy, and change to Endowment Fund was made by Mr. Clendenning, second by Mr. Montag. Discussion followed. Motion carried.**

Ms. Feith presented a recommendation to the full board for a gift acceptance policy, surplus property policy and 501c(3) of Endowment fund. Discussion followed. Retaining legal counsel should require Board action. Requests should go through the committee chair and Board president prior to asking for legal counsel.

Mr. Montag reported on the Services Committee meeting held on December 14, 2021. The revised Meeting Room Use Policy will be presented to the Board in January. Rules of Conduct and the Plan of Service will be discussed at future meeting. A request for a list of programs was made.

1. **A motion to adjourn into closed session pursuant to Section 19.85(1)(c) of the Wisconsin Statutes, which reads: "Considering employment, promotion, compensation, or performance evaluation data of any public employee over which the governmental body has jurisdiction or exercises responsibility" was made by Mr. Clendenning, second by Ms. Heniadis. Motion carried.**

a. In closed session the Board may discuss compensation for a public employee.

The Board returned to open session

OLD BUSINESS:

Ms. Galvan reported on the proposed Donation Agreement form received from the attorney. The ad hoc committee will meet at 4:45pm, prior to the January Board meeting to review the document.

NEW BUSINESS: There were no items of New Business

INFORMATION REQUESTS:

Ms. Heniadis – grants and grant status
Request for volunteer hours for 2019 and 2020
Ms. Feith Surplus Property Disposal report
Disposal of used books was discussed.

ITEMS FOR NEXT AGENDA: Attorney Flanagan - to discuss moving the Endowment Fund to a 501c(3).

A motion to adjourn was made by Mr. Clendenning, second by Ms. Feith. Motion carried and the meeting adjourned at 6:48 p.m.

The next regular monthly meeting of the McMillan Memorial Library Board of Trustees will be held on January 19, 2022 at 5:00 p.m.

Respectfully submitted,
Vicki Steiner, Secretary

MINUTES
McMillan Memorial Library
Personnel Committee
December 1, 2021

DRAFT

Subject to
Approval

Chairperson Kellogg called the meeting of the McMillan Memorial Library Personnel Committee to order at 5:00 p.m.

Mr. Kellogg established that this was a public meeting and appropriate public notice was given.

ROLL CALL ATTENDANCE:

Committee members present: Scott Kellogg, Andrea Galvan, Craig Broeren, Ryan Austin, Karen Schill, and Susan Feith.

Other Board members present: William Clendenning, Kim Heniadis, and Eric Montag.

Administration: Andrew Barnett and Vicki Steiner

Minutes from previous personnel committee meeting was discussed.

Mr. Barnett opened the discussion of a proposed change to the vacation policy. (copy attached to original Minutes) Discussion followed.

A motion to approve items 1 and 3 of the vacation policy and suspend the vacation carryover for the period of one year was made by Mr. Broeren, second by Ms. Feith. Motion carried.

A motion to table the wage increase for 2022 was made by Mr. Broeren, second by Mr. Austin. Motion carried.

Clarification of the Library's Sick Leave Policy was discussed.

Clarification of the salaries and wages budget line item was discussed.

Mr. Kellogg distributed a planning schedule for topics to be discussed at future personnel committee meetings.

Future topics for discussion will include a compensation and classification study of library staff

A review of the Employee Handbook.

Job descriptions and the employee evaluation process will be discussed at the next Personnel committee meeting.

A wage increase for 2022 when number is available from the City.

A motion to adjourn was made by Mr. Broeren, second by Ms. Schill. Motion carried and the meeting adjourned at 6:14 p.m.

The next meeting of the Personnel Committee will be held on January 5, 2022 at 5:00 pm.

Respectfully submitted,
Vicki Steiner, Secretary

MINUTES
McMillan Memorial Library
Finance Committee
December 9, 2021

DRAFT

Subject to
Approval

Chairperson Feith called the meeting of the McMillan Memorial Library Finance Committee to order at 5:00 p.m.

Ms. Feith established that this was a public meeting and appropriate public notice was given.

ROLL CALL ATTENDANCE:

Committee members present: Andrea Galvan, Susan Feith, Craig Broeren, Kim Heniadis and William Clendenning.

Other Board members present: Eric Montag

Administration: Vicki Steiner

Motion to approve the Minutes from the September 9, 2021, November 20, 2020 and December 10, 2020 Finance committee meetings was made by Mr. Clendenning, second by Mr. Broeren. Motion carried.

Ms. Feith opened discussion of the Endowment Fund status and policies. Ms. Feith reviewed the history of the Endowment Fund and Witter and Vaughan book funds. A corporate resolution will be presented to the full Board for approval noting the officers of the Board and who is authorized to act on behalf of the Board. Discussion followed. The Endowment Investment Policy will be reviewed each year and signed by the Treasurer and Superintendent of Schools.

Mr. Broeren moved to recommend to the full Board their approval of the modification of signatory for the Endowment to include the Chair of the Finance Committee and the Superintendent of Schools or his/her designee and present a Corporate Resolution to Transfer/Endorse Securities. Second by Mr. Clendenning. Motion carried.

Mr. Broeren moved to recommend to the full Board their approval of the President or Vice President as responsible for any contractual signatures. Second by Ms. Heniadis Motion carried.

A motion to recommend Board approval of a rebalance of the Endowment Management account and the Witter and Vaughan Book Funds as recommended by Jon Clark of WoodTrust Bank, was made by Mr. Broeren, second by Ms. Feith. Motion carried.

Ms. Feith opened discussion of the Surplus Property Disposal Report Policy and review of the financial components of a gift acceptance policy and procedures. Discussion followed.

Gift acceptance policy. Ms. Feith has several examples of gift policies to be reviewed.

Mr. Broeren moved to recommend the full Board retain legal counsel to review a gift accept policy, surplus property disposal policy, and 501 c(3) of endowment fund, second by Mr. Clendenning. Motion carried.

Old Business: Ms. Heniadis would like more information on grants and their status and that the Library should pursue more grant opportunities. A new action item to add to the Board agenda to include "Information requests."

Next agenda item: discussion of process between the City and Finance committee for future budget discussion.

A motion to adjourn was made by Mr. Clendenning, second by Ms. Heniadis. Motion carried and the meeting adjourned at 6:20 p.m.

The next meeting of the Finance Committee will be held on January 4, 2022 at 4:00 pm.

Respectfully submitted,
Vicki Steiner, Secretary

MINUTES

McMillan Memorial Library
Services Committee
December 14, 2021

DRAFT

Subject to
Approval

Chairperson Montag called the meeting of the McMillan Memorial Library Services Committee to order at 5:00 p.m.

Mr. Montag established that this was a public meeting with in person and Zoom access and appropriate public notice was given.

ROLL CALL ATTENDANCE:

Present via Zoom: Andrea Galvan, President.

Present in person: Eric Montag, Chairperson, Doug Machon, Kim Heniadis

Absent: Karen Schill

Administration: Andrew Barnett, JoAnn Ogreenc

Others in attendance: Susan Feith

A motion to approve the Minutes of the November 9, 2021 meeting was made by Mr. Machon, second by Ms. Heniadis. Motion carried.

Mr. Montag opened discussion of the comments from attorney regarding the *Meeting and Study Room Policy*. Discussion followed.

A motion to strike section 1.5 and approve the remaining attorney's recommendations regarding the *Meeting and Study Room Policy* was made by Mr. Machon, seconded by Ms. Heniadis. Motion carried.

Mr. Barnett gave an update on the Makerspace. The epoxy flooring has been delayed and there is an issue with roller marks in the sound studio glass. Further discussion of the Makerspace followed.

Mr. Montag distributed a copy of the *Code of Conduct Policy* for review by committee members for the next meeting.

Mr. Montag opened discussion of the 5 Year Plan of Services. It was decided to begin a full review in May or June once the Makerspace and study rooms have been in use.

Next agenda to include *Code of Conduct Policy* review and list of programs scheduled for 1st Quarter 2022.

A motion to adjourn was made by Mr. Machon, second by Ms. Heniadis. Motion carried. The meeting adjourned at 6:15 p.m.

The next meeting of the Services Committee will be held on January 11, 2022.

Respectfully submitted,
JoAnn Ogreenc, Assistant Director

MEETING MINUTES – RESIDENT ADVISORY BOARD SEPTEMBER 8, 2021

Present:

Mary Vang, Executive Director
Allen Falkosky, Public Housing Manager
Josh Freeman, Facilities Coordinator
Lana Fanning, Huntington House
Jan Martinez, Parkview
Rhonda Sanders, Scattered Sites

WISCONSIN RAPIDS HOUSING AUTHORITY

Excused:

Joyce Lobner, Tenth Avenue
Debra Rebolledo, Housing Choice Voucher
Ka Bao Vang, Section Program Manager

The Housing Authority of the City of Wisconsin Rapids held a meeting of the Resident Advisory Board (RAB) at 10:00 a.m. on Wednesday, September 8, 2021, in the community room of the Huntington House Apartments, 2521 10th Street South. Executive Director Mary Vang called the meeting to order at 10:03 a.m.

MINUTES

1. Approve minutes of the March 8, 2021 meeting:

Lana moved to approve minutes from the March 8, 2021 meeting with Jan seconding the motion. No comments. All aye votes.

2. Revisions to Chapter 1 through 8 of the Housing Choice Voucher (HCV) Administrative Plan:

- A. **Housing Authority staff explanation of revisions to the HCV Administrative Plan:**
Mary reviewed with the board the revisions to chapters 1 through 8 of the HCV Administrative Plan. She stated several of the chapters required citing of updated HUD Code of Federal Regulations (CFR). Significant revisions were as follows; extension of the look back period for denial of assistance from three to five years for families evicted from federally assisted housing for drug-related, violent, and criminal activity, accommodation for remote briefings per HUD Notice PIH 2020-32, addition of preference for the victims of domestic violence, and allowing the Housing Authority Section 8 program the flexibility of biennially and annual Housing Quality Standards inspections. These revisions are to be approved at the October 2021 Board of Commissioners meeting with an effective date of November 1, 2021.
- B. **Resident Advisory Board comments:** There were no comments.
- C. **Public comments:** There were no public comments.

2. **Revisions to Chapter 8 of the Public Housing (PH) Admissions & Continued Occupancy Policy (ACOP):**

- A. **Housing Authority staff explanation of revisions to the PH ACOP:** Mary reviewed with the board the revisions to Chapter 8 of the PH ACOP. She stated that the following revisions were made to Chapter 8 to reflect the proposed security deposit of the greater of \$350 or a full month's rent & late fee rent charges of \$25. In addition to updating the residential minimum heating standards per HUD notice PIH 2018-19 to comply with federal regulations.
- B. **Resident Advisory Board comments:** There were no comments.
- C. **Public comments:** There were no public comments.

3. **Revisions to the Maintenance Charge Structure:**

- A. **Housing Authority staff explanation of revisions to the maintenance charge structure:** Mary reported that the costs for several maintenance charges in addition to negligence and damages to units have increased and maintenance capacity to address these issues are limited. The Housing Authority charges tenants for these repairs that are beyond normal wear and tear and/or due to negligence or intentional damage. The Housing Authority also includes specific utilities in the scattered site houses and all utilities in its Public Housing and Project Based Voucher apartment projects, which the Housing Authority has experienced an increase in utility usage due to either negligence and/or additional appliances that are not supplied by the Housing Authority. These factors can increase the cost of utilities for the Housing Authority, and therefore make it necessary for the Housing Authority to convey these excess utility costs to the tenant. Mary reported that the Maintenance Charge Structure will be renamed "Schedule of Tenant Fees and Maintenance Charges". In efforts to streamline maintenance and fees charges to one document, the new document will include maintenance and administrative charges. New charges are as follows; proposed lock out fee of \$35.00 - \$70.00, interior and exterior door replacement charge of current manufacturer price plus labor, door/garage repair/replacement costs of \$35 per hour for labor plus costs of materials, window replacement costs of current glass shop price plus labor and/or current contractor charges, floor, siding, cabinet & closet door repairs/replacement costs of labor plus materials and/or current contractor charges, switch/outlet plates costs \$2.00, ground fault outlets \$34.00, furnace cleaning or repair due to negligence labor plus parts and/or contractor charges, plugged drain or toilet and/or water damage due to neglect costs would include labor plus materials and/or current contractor charges, bathtub stoppers, toilet tank cover, complete toilet, tub faucet knob & shower heads would be charged at current costs of materials plus labor, refrigerator crisper bin, shelves, ice cube trays and door gasket charges of current cost of materials plus labor, mail boxes charges \$28, 60 watt LED light bulbs charged at \$2.00, and appliance disposal costs charged at the current disposal rate. Maintenance charges that will increase include the following; heat lamps, T8 light bulb, carbon monoxide detectors, lawn mowing, snow removal, and spring/all yard clean-up. Administrative charges are as follows; Excess utility charges for freezers charged at \$5 per month, space heaters charged at \$4.00 per month, and charges for excess water/sewer for houses would be charged at a 6-month average to determine costs related to excess utility usage. An administrative late fee charge is added for rents paid after the 10th of the each month and returned check or ACH rent payments. These revisions are to be approved at the

October 2021 Board of Commissioners meeting with an effective date of November 1, 2021.

Resident Advisory Board comments: Rhonda inquired about the disposal of mattresses and the power washing of scattered site houses and the maintenance of the bushes/shrubs. Josh stated that the houses are being power washed by the summer helper when they have the availability to do this and the shrubs/bushes are the responsibility of the Housing Authority. Since the City no longer accepts furniture on the curb, tenants are responsible for finding the means to dispose of their own furniture, if the Housing Authority is asked to dispose of these items, then there will be a labor and disposal fee charged to the tenant. Jan inquired about the pet and security deposit increases. Mary stated that as she forgot to add this to the agenda, there will also be an increase of \$100 per pet deposit and the greater of \$350 or a full month's rent for new admission security deposits. Jan also inquired if the new pet deposit would apply to current tenants. Mary stated that it would apply to all new pets for both current and new tenants. These revisions are to be approved at the October 2021 Board of Commissioners meeting with an effective date of November 1, 2021.

Public comments: There were no public comments.

4. **Public Input:** There was no public input.

5. **Adjournment:**

The meeting was adjourned at approximately 10:47 a.m., with Lana moving for adjournment and Rhonda seconding. All aye votes.

Respectfully submitted by,
Mary Vang
Executive Director, Wisconsin Rapids Housing Authority

**MINUTES OF THE MONTHLY MEETING
HOUSING AUTHORITY OF THE CITY OF WISCONSIN RAPIDS**

The Housing Authority of the City of Wisconsin Rapids held its regular monthly meeting at 10:00 a.m. on Friday, October 29, 2021 in the community room of the Huntington House Apartments, 2521 10th Street South, Wisconsin Rapids, WI 54494. Commissioner Grode called the meeting to order at 9:46 a.m.

1. ROLL CALL:

Present: Jo Ann Grode, Cheryl Reith- Kincaid, David Henke, Evan Smith and Mary Vang

Also Present: Ka Bao Vang

2. MINUTES REVIEWED:

- A. Commissioners reviewed minutes from the September 29, 2021 meeting. Commissioner Reith-Kincaid moved to approve the minutes of the September 29, 2021 meeting, seconded by Commissioner Helmer. All aye votes.

3. COMMUNICATIONS

- A. Social Committee minutes from October 21, 2021 meeting and update of activities: Mary reported on the upcoming thanksgiving dinners at Parkview, Huntington House and Tenth Avenue apartments. Parkview and Tenth Avenue dinners will be catered through West Grand IGA; and Huntington House holding a potluck. Commissioners reviewed the social committee minutes from October 21, 2021. Commissioner Helmer moved to approve the minutes of the October 21, 2021 social committee meeting, seconded by Commissioner Helmer. All aye votes.
- B. Hunger Task Force Stockboxes for Seniors program: Mary reported that she was contacted by the Hunger Task Force to assist in outreach services in providing eligible low-income seniors with free food boxes. The Hunger Task Force felt that since the current tenant demographics in housing authority owned apartments are elderly and near elderly, that this partnership would benefit those tenants who would meet the program requirements. She distributed information and registration forms to all senior tenants in Huntington House, Parkview and Tenth Avenue apartments. The Hunger Task Force goal is to distribute a minimum of 60 boxes with potential for more, if the demand is needed. Commissioner Grode stated that the program may be popular at Parkview apartments. Commissioner Reith-Kincaid stated that with the increase in food-share benefits that there may be lower interest.

4. CONSIDERATION OF BILLS

- A. Approve August 2021 financial statements from accountant: Commissioners reviewed the August 2021 financial statements from the fee accountant. Commissioner Grode inquired about the public housing financial statements and the increased expenses in maintenance materials and miscellaneous contract costs miscellaneous. Mary stated that the increased maintenance materials are the result of purchases made in bulk to keep stock on hand, as it has been difficult to purchase materials when needed due to supply chains interruptions. The increased miscellaneous costs are related to contracting to have vacancies painted. Commissioner Reith-Kincaid moved to approve the August 2021 financial statements, seconded by Commissioner Smith. No discussion. All aye votes.
- B. Approve September 2021 bills (QuickBooks register and purchasing card transaction detail): Commissioners reviewed the September 2021 bills. Commissioner Helmer moved to approve the September 2021 bills Quickbooks register and purchasing card transaction detail, seconded by Commissioner Henke. All aye votes.

5. EXECUTIVE DIRECTOR'S REPORT

- A. Public Housing Occupancy: Mary reported that there is one vacancy due to a death and two upcoming vacancies due to lease violations. One vacancy will be filled off the waiting list with a targeted move-in date of November 5, 2021. The other two vacancies will be filled off the waiting list once they become vacant. There are three upcoming vacancies in the month of November. One moving out of state, one moving to be closer to family and one for multiple lease violations. These vacancies will be filled off the waiting list once they are vacated. There are no vacancies in the Tenth Avenue apartments.
- B. Huntington House Redevelopment, LLC Occupancy: There are five vacancies at the Huntington House RAD PBV project- three deceased, one moving back to live with family, one moving back to live with family and one moving for health-related reasons. Two of the vacancies have been filled off the waiting list with move-in dates of November 1 and December 1, 2021. Target dates have not been set for the remaining three vacancies, but will be filled off the waiting list.
- C. Section 8 program status: Mary reported that as of October 21, 2021, there are 163 families under contract with the current waiting list running approximately around 3 months. There are currently 139 families on the waiting list. The Section 8 voucher activity for the month of October consisted of the following: two new admissions, five VASH voucher holders, seven new issued vouchers for a cumulative of seventeen vouchers, zero portability move-outs & move-ins, one voucher expiring and zero end of participations.

- D. Capital Funds Program grant status: Mary reported that the 2018 grant has a zero balance in operations and RAD activities and \$35,380.59 in general capital activity for parking lot sealing/restriping, tree services, appliances and Parkview and Tenth Avenue HVAC. The 2019 grant has a balance of \$88,994.86 in operations for insurances and miscellaneous operating expenses, \$26,077.19 in general capital activity for appliances and zero in RAD activities. The 2020 grant has a balance of \$121,657.84 in operations for insurances, \$24,546 in general capital activity for appliances and zero in RAD activities. The 2021 grant has a balance of \$196,029 in operations for insurances and miscellaneous operating expenses and a balance in general capital activity of \$26,585 for appliances, concrete repairs, Parkview security camera system, in unit floor repairs, automatic door opener repairs, and washers & dryers for Parkview and Tenth Avenue apartments. Two disbursements for operations were made from the 2019 grant for the following: \$3,420 to Tech Pros for the annual IT security service contract and \$3,828 for the annual cloud renewal. The final disbursement from the 2020 grant of \$9,565 for RAD activities was made to fund the Huntington House RAD PBV replacement reserves account.
- E. Restitution received from February 2018 Parkview criminal charges: Mary reported that two payments totaling \$114.30 were made satisfying the restitution charges from the criminal damages that occurred in the game room at Parkview apartments in February of 2018.

6. RESOLUTIONS:

- A. 2021-4 Public Housing 2021 Utility Allowance Study: Commissioner Reith-Kincaid moved to approve Resolution #2021-4 Public Housing 2021 Utility Allowance Study, seconded by Commissioner Smith. All aye votes.
- B. 2021-5 Public Housing Flat Rent Minimally at 80% of Fair Market Rent: Commissioner Helmer moved to approve Resolution #2021-5 Public Housing Flat Rent Minimally at 80% of Fair Market Rent, seconded by Commissioner Reith-Kincaid. All aye votes.
- C. 2021-6 Housing Choice Voucher Administrative Plan: Commissioner Smith moved to approve Resolution #2021-6 Housing Choice Voucher Administrative Plan, seconded by Commissioner Henke. All aye votes.
- D. 2021-7 Admissions & Continued Occupancy Policy for Public Housing: Commissioner Reith-Kincaid moved to approve Resolution #2021-7 Admissions & Continued Occupancy Policy for Public Housing, seconded by Commissioner Smith. All aye votes.
- E. 2021-8 Schedule of Tenant Fees and Maintenance Charges: Commissioner Helmer moved to approve Resolution #2021-8 Schedule of Tenant Fees and Maintenance Charges, seconded by Commissioner Henke. All aye votes.

- F. 2021-9 Pet Security Deposits: Commissioner Helmer moved to approve Resolution #2021-9 Pet Security Deposits, seconded by Commissioner Smith. All aye votes.
- G. 2021-10 Huntington House Redevelopment, LLC Resolution to Open a Bank Account: Commissioner Grode inquired about compliance with HUD's depository agreement with the financial institution. Mary stated that the account is under the Huntington House Redevelopment, LLC and therefore is not regulated by HUD's depository agreement. Commissioner Smith moved to approve Resolution #2021-10 Huntington House Redevelopment, LLC, seconded by Commissioner Reith-Kincaid. All aye votes.

- 7. **PUBLIC INPUT:** There was no input from the tenants or member of the public present.
- 8. **CLOSED SESSION:** A motion was made by Commissioner Smith, seconded by Commissioner Henke, to adjourn into closed session pursuant to Section 19.85 (1) (c), Wisconsin Statutes, for the purpose of considering "employment, promotion, compensation or evaluation of any public employee over which the governmental body has jurisdiction or exercises responsibility." A roll call vote was taken. All aye votes.

Commissioner Grode called the meeting to order at 10:18 a.m. In closed session, commissioners discussed a request to realign a part-time administrative employee's reduction in hours with a new title and job description. Commissioner's also discussed proposed 2022 employee wages and benefits.

- 9. **RETURN TO OPEN SESSION:** A motion was made by Commissioner Henke, seconded by Commissioner Smith, to adjourn the closed session and move into open session. All aye votes. Commissioner Grode called the meeting to order at 10:46 a.m.

RE Agenda Item 7: A motion was made by Commissioner Henke, seconded by Commissioner Smith to table the proposed 2022 employee wages and benefits for the next board meeting to allow for the Executive Director to provide additional information and 2022 budgets for further discussion. All aye votes.

RE Agenda Item 7: A motion was made by Commissioner Smith, seconded by Commissioner Henke, to table the proposed job description and title restructuring for the part-time administrative staff whose hours have been reduced for the next board meeting, to allow the Executive Director to provide 2022 budgets for further discussion. All aye votes.

10. **NEXT MEETING:** The next monthly meeting is scheduled for 1:30 p.m. on Wednesday, November 24, 2021, in the community room of the Huntington House Apartments.
11. **ADJOURNMENT:** Commissioner Henke moved to adjourn the meeting at 10:50 a.m., seconded by Commissioner Smith. All aye votes.

Submitted for approval by:

Approved by:

Mary Vang
Executive Director

Jo Ann Grode
Chair

Date: _____

Date: _____

**MINUTES OF THE MONTHLY MEETING
HOUSING AUTHORITY OF THE CITY OF WISCONSIN RAPIDS**

The Housing Authority of the City of Wisconsin Rapids held its regular monthly meeting at 1:30 p.m. on Wednesday, November 24 2021 in the community room of the Huntington House Apartments, 2521 10th Street South, Wisconsin Rapids, WI 54494. Commissioner Grode called the meeting to order at 1:30 p.m.

1. ROLL CALL:

Present: Jo Ann Grode, Jean Helmer, Cheryl Reith-Kincaid, David Henke, Evan Smith and Mary Vang

Also Present: Ka Bao Vang

2. MINUTES REVIEWED:

- A. Commissioners reviewed minutes from the October 29, 2021 meeting. Commissioner Helmer moved to approve the minutes of the October 29, 2021 meeting, seconded by Commissioner Smith. All aye votes.

3. COMMUNICATIONS

- A. Social Committee update of activities: Mary reported that the Parkview and Tenth Avenue Thanksgiving dinners were catered through West Grand IGA, and Huntington House held a potluck Thanksgiving dinner. Commissioners Helmer and Reith-Kincaid reported that the events went well at all three apartment buildings but that attendance at Parkview was light.

4. CONSIDERATION OF BILLS

- A. Approve September 2021 financial statements from accountant: Commissioners reviewed the September 2021 financial statements from the fee accountant. Mary reviewed the entity-wide financials with commissioners. Commissioner Reith-Kincaid moved to approve the September 2021 financial statements, seconded by Commissioner Helmer. All aye votes.
- B. Approve October 2021 bills (QuickBooks register and purchasing card transaction detail): Commissioners reviewed the October 2021 bills. Commissioner Smith moved to approve the October 2021 bills, Quickbooks register and purchasing card transaction detail, seconded by Commissioner Helmer. All aye votes.

5. EXECUTIVE DIRECTOR'S REPORT

- A. Public Housing Occupancy: Mary reported that there are two upcoming vacancies at Parkview due to lease violations. These vacancies will be filled off the waiting list once they become vacant. Mary reported that progress on completing installation of cameras at Parkview remains

delayed due to Covid cases in the building. There are no vacancies in the Tenth Avenue apartments. There are three vacancies at the scattered sites: one was a termination with the other two moving in with others. There is extensive damage to all three units, and supply chain disruptions are negatively impacting the ability to rapidly turn these units around. As a result, these units will be taken offline through PIC in the near future. Mary reported that maintenance staff has temporarily taken on a larger role in cleaning building units and sites due to staffing shortages.

- B. Huntington House Redevelopment, LLC Occupancy: There are four vacancies at the Huntington House RAD PBV project: three are deceased, and one is moving to an assistive care facility. Two of the vacancies have been filled off the waiting list with move-in dates of December 1, 2021. Target dates have not been set for the remaining two vacancies but will be filled off the waiting list.
- C. Section 8 program status: Mary reported that as of November 17, 2021, there are 164 families under contract with the current waiting list running approximately around 5 months. There are currently 122 families on the waiting list. The Section 8 voucher activity for the month of November consisted of the following: two new admissions, five VASH voucher holders, nine new issued vouchers for a cumulative of 16 vouchers, zero portability move-outs, one absorbed portability move-in, two vouchers expiring and three end of participations – one for program violation and two for 180 days with zero HAP.
- D. Capital Funds Program grant status: Mary reported that the 2018 grant has a zero balance in operations and RAD activities and \$35,380.59 in general capital activity for parking lot sealing/restriping, tree services, appliances and Parkview and Tenth Avenue HVAC. The 2019 grant has a balance of \$87,704.86 in operations for insurances and miscellaneous operating expenses, \$26,077.19 in general capital activity for appliances and zero in RAD activities. The 2020 grant has a balance of \$121,657.84 in operations for insurances, \$24,546 in general capital activity for appliances and zero in RAD activities. The 2021 grant has a balance of \$196,029 in operations for insurances and miscellaneous operating expenses and a balance in general capital activity of \$26,585 for appliances, concrete repairs, Parkview security camera system, in unit floor repairs, automatic door opener repairs, and washers & dryers for Parkview and Tenth Avenue apartments. One disbursement for operations was made from the 2019 grant for the following: \$1,290 to USLI for public officials' and directors' liability insurance.
- E. State Debt Collection (SDC) : Mary reported that four payments totaling \$2,038.65 were received in October 2021 from four former public housing tenants. Two of the former public housing tenants have now satisfied their debts. Two payments totaling \$163.30 were received in November 2021 from two former public housing tenants. Commissioner Helmer inquired about the discrepancy on the report which shows a negative balance owed for some former tenants/participants. Mary responded that the negative balances are for debt assessment penalties and interest still owed through SDC.

F. Range controls for visually impaired: Mary provided information from the American Foundation for the Blind regarding textured controls or Braille labels that can potentially be used as adaptive measures for visually impaired tenants.

G. Review draft budgets for Business Activity, Huntington House Redevelopment LLC, Public Housing and Housing Choice Voucher programs: Mary reviewed all draft budgets for 2022 with commissioners, stating that she presented two budget options for each program for commissioner consideration except for Business Activity. The budget versions presented represent proposals with and without a Section 8 assistant.

6. **PUBLIC INPUT:** Commissioner Reith-Kincaid mentioned a request to install a curtain in the Huntington House community room. Mary responded that there is no budget provision for this.

7. **CLOSED SESSION:** A motion was made by Commissioner Helmer, seconded by Commissioner Reith Kincaid, to adjourn into closed session pursuant to Section 19.85 (1) (c), Wisconsin Statutes, for the purpose of considering “employment, promotion, compensation or evaluation of any public employee over which the governmental body has jurisdiction or exercises responsibility.” A roll call vote was taken. All aye votes.

Commissioner Grode called the meeting to order at 2:30 p.m. In closed session, commissioners discussed wage and benefit proposals for 2022 and a proposal to restructure a job description and title for a part-time administrative staff whose hours have significantly decreased.

8. **RETURN TO OPEN SESSION:** A motion was made by Commissioner Henke, seconded by Commissioner Helmer, to adjourn the closed session and move into open session. All aye votes. Commissioner Grode called the meeting to order at 3:00 p.m.

RE Agenda Item 7: A motion was made by Commissioner Henke, seconded by Commissioner Helmer, to approve a four percent wage increase for all staff positions and for a full-time employee contribution of 15 percent for health insurance and 50 percent dental insurance for 2022. All aye votes.

RE Agenda Item 7: A motion was made by Commissioner Smith, seconded by Commissioner Reith-Kincaid, to approve a part-time, limited, digital media specialist position for social media and website purposes. All aye votes.

9. **NEXT MEETING:** The next monthly meeting is scheduled for 1:30 p.m. on Wednesday, December 29, 2021, in the community room of the Huntington House Apartments.

10. **ADJOURNMENT:** Commissioner Henke moved to adjourn the meeting at 3:09 p.m., seconded by Commissioner Helmer. All aye votes.

Submitted for approval by:

Mary Vang
Executive Director

Date: _____

Approved by:

Jo Ann Grode
Chair

Date: _____

**MINUTES OF THE MONTHLY MEETING
HOUSING AUTHORITY OF THE CITY OF WISCONSIN RAPIDS**

The Housing Authority of the City of Wisconsin Rapids held its regular monthly meeting at 1:30 p.m. on Wednesday, December 22, 2021 in the community room of the Huntington House Apartments, 2521 10th Street South, Wisconsin Rapids, WI 54494. Commissioner Grode called the meeting to order at 1:31 p.m.

1. ROLL CALL:

Present: Jo Ann Grode, Jean Helmer, Cheryl Reith-Kincaid, David Henke and Evan Smith

Also Present: Carol Voss and Sandra Crook

Excused: Mary Vang

2. MINUTES REVIEWED:

- A. Commissioners reviewed minutes from the November 24, 2021 meeting. Commissioner Reith-Kincaid moved to approve the minutes of the November 24, 2021 meeting, seconded by Commissioner Henke. All aye votes.

3. COMMUNICATIONS

- A. Social Committee update of activities: Commissioners Helmer and Reith-Kincaid reported that the Parkview and Tenth Avenue Christmas dinners were catered through West Grand IGA, and Huntington House held a potluck Christmas dinner. They stated that the events went well at all three apartment buildings, including the Christmas gift exchanges. 10th Avenue tenant Carol Voss stated that the ham from the catered meal was tough and cold, but everything else went well. Huntington House tenant Sandra Crook stated that the meal and festivities at Huntington House were excellent.

4. CONSIDERATION OF BILLS

- A. Approve September 2021 financial statements from accountant: Commissioners reviewed the September 2021 financial statements from the fee accountant. Commissioner Helmer moved to approve the September 2021 financial statements, seconded by Commissioner Smith. There was no discussion. All aye votes.
- B. Approve October 2021 financial statements from accountant: Commissioners reviewed the October 2021 financial statements from the fee accountant. Commissioner Smith moved to approve the October 2021 financial statements, seconded by Commissioner Helmer. There was no discussion. All aye votes.

- C. Approve November 2021 bills (QuickBooks register and purchasing card transaction detail): Commissioners reviewed the November 2021 bills. Commissioner Reith-Kincaid moved to approve the November 2021 bills, Quickbooks register and purchasing card transaction detail, seconded by Commissioner Smith. There was no discussion. All aye votes.

5. EXECUTIVE DIRECTOR'S REPORT

- A. Public Housing Occupancy: Jo Ann reported that there is one vacancy at Parkview due to lease violations. This vacancy will be filled off the waiting list. There are three upcoming vacancies at Parkview: one due to a death, another due to multiple lease violations and the third due to smoking policy violations. Family is cleaning out the unit of the deceased former tenant, and this vacancy will be filled off the waiting list. Allen is working with the tenant with multiple lease violations in an effort to find the tenant other housing. The tenant with the smoking violation appealed the eviction notice and is also working with Allen to find other housing. These units, once vacant, will be filled from the waiting list. There is one upcoming vacancy in the Tenth Avenue apartments due to moving in to care for family. This vacancy has been filled with a move-in scheduled for January 31, 2022. There are three vacancies at the scattered sites: one was a termination with the other two moving in with others. There is extensive damage to all three units, and supply chain disruptions are negatively impacting the ability to rapidly turn these units around. As a result, these units will be taken offline through PIC in the near future. Jo Ann reported storm damage to scattered site houses on Oak Street and 1st Street South. The units appear to have modest damage from trees falling onto them. On Oak Street, the tree damage was caused by a Housing Authority tree, so a tree service will be contacted to clear the scene so that maintenance staff can assess and repair any damage. On 1st Street, the neighbors' trees fell onto Housing Authority property. Maintenance staff is working with the home owners to remove the trees so that damage can be assessed and repaired.
- B. Huntington House Redevelopment, LLC Occupancy: There are three vacancies at the Huntington House RAD PBV project: two are deceased, and one is moving to an assistive care facility. All of the vacancies have been filled off the waiting list with move-in dates of January 1, 2022. There will be two upcoming vacancies with one moving to an assistive care facility and the other moving out of the area to be near family. Allen will fill these vacancies in 2022 off the waiting list.
- C. Section 8 program status: Jo Ann reported that as of December 20, 2021, there are 167 families under contract with the current waiting list running approximately around 4 months. There are currently 129 families on the waiting list. The Section 8 voucher activity for the month of December consisted of the following: four new admissions, five VASH voucher holders, four new issued vouchers for a cumulative of 16 vouchers, zero portability move-outs and move-ins, zero vouchers expiring and one end of participation for failure to lease up.

- D. Capital Funds Program grant status: Jo Ann reported that the 2018 grant has a zero balance in operations and RAD activities and \$35,380.59 in general capital activity for parking lot sealing/restriping, tree services, appliances and Parkview and Tenth Avenue HVAC. The 2019 grant has a balance of \$87,704.86 in operations for insurances and miscellaneous operating expenses, \$26,077.19 in general capital activity for appliances and zero in RAD activities. The 2020 grant has a balance of \$121,657.84 in operations for insurances, \$24,546 in general capital activity for appliances and zero in RAD activities. Jo Ann stated that according to the most recent financials report, there is \$2,041 that has been drawn down from this grant between the current time and the end of October 2021. Mary will be updating the spreadsheet regarding this. The 2021 grant has a balance of \$193,945 in operations for insurances and miscellaneous operating expenses and a balance in general capital activity of \$26,585 for appliances, concrete repairs, Parkview security camera system, in unit floor repairs, automatic door opener repairs, and washers & dryers for Parkview and Tenth Avenue apartments. One disbursement for operations was made from the 2021 grant for the following: \$1,320 to Shed's Painting for painting 1121 Washington Street and \$764 to Otis Elevator Company for repairs to the elevator at 10th Avenue Apartments.
- E. State Debt Collection (SDC) : Jo Ann reported that two payments totaling \$451.15 were received in December 2021 from two former public housing tenants. Commissioner Helmer inquired about the debt received from a new debtor in the program when that debt is listed in the end-of-year 2021 debt write-offs. Jo Ann responded that the debts for all programs are written off annually at year-end at the direction of the fee accountant. Those write-offs have no bearing on the ability of the Housing Authority to collect debt certified through the SDC program.
- F. US Bank purchasing card program rebate: Jo Ann reviewed a rebate payment received from US Bank for the purchasing card program in the amount of \$407.00.

6. RESOLUTIONS:

- A. Resolution 2021-11 Public Housing Budget: Commissioner Helmer moved to approve Resolution 2021-11 Public Housing Budget, seconded by Commissioner Smith. There was no discussion. All aye votes.
- B. Resolution 2021-12 Housing Choice Voucher Budget: Commissioner Smith moved to approve Resolution 2021-12 Housing Choice Voucher Budget, seconded by Commissioner Helmer. There was no discussion. All aye votes.
- C. Resolution 2021-13 Huntington House Redevelopment, LLC Budget: Commissioner Reith-Kincaid moved to approve Resolution 2021-13 Huntington House Redevelopment, LLC Budget, seconded by Commissioner Helmer. There was no discussion. All aye votes.
- D. Resolution 2021-14 Business Activities Budget: Commissioner Helmer moved to approve Resolution 2021-14 Business Activities Budget,

seconded by Commissioner Henke. There was no discussion. All aye votes.

- E. Resolution 2021-15 Public Housing Write Off Accounts: Commissioner Smith moved to approve Resolution 2021-15 Public Housing Write Off Accounts, seconded by Commissioner Reith-Kincaid. There was no discussion. All aye votes.

7. **PUBLIC INPUT:** Huntington House tenant Sandra Crook inquired about a maintenance staff schedule. Jo Ann responded the schedule will resume on January 3, 2022.
8. **NEXT MEETING:** The next monthly meeting is scheduled for 1:30 p.m. on Wednesday, January 26, 2022, in the community room of the Huntington House Apartments.
9. **ADJOURNMENT:** Commissioner Henke moved to adjourn the meeting at 2:28 p.m., seconded by Commissioner Smith. All aye votes.

Submitted for approval by:

Approved by:

Mary Vang
Executive Director

Jo Ann Grode
Chair

Date: _____

Date: _____

ENGINEERING DEPARTMENT – December 2021

Misc.

- 26 Permits/Applications for asphalt paving (0), driveway grades/concrete pour inspections (1), storm water (0), excavating (10), Street Privilege (0), storm connection (0), permit parking (0), banner (0), contractor licenses (15)
- 86 Diggers Locates for Storm Sewer & Sanitary Sewer as of 12/30/2021 (5 Emergencies)
- Degradation fees –
 - degradation fees this month
 - \$6,516.34
 - Total 2021 Degradation Fees after final inspection
 - Degradation Fees already billed
 - Total Invoice already billed = \$65,577.27
 - Invoice / Refund
 - Total Invoice not billed yet = \$65,852.84
 - Total Refund not refunded yet = \$4,271.03
 - Total 2021 Degradation Fees
 - $(\$65,577.27 + \$65,852.84) - \$4,271.03 = \$127,159.08$

Traffic

- Vision Triangle Complaints
 - 4th Ave N and W Grand Ave – Southbound left – review is ongoing
- Stop Sign Requests – review is ongoing
 - 4/20/2021 – 12th St and Chestnut St. Study is complete.
 - 10/14/2021 - Sampson St and Grove Ave. Study is complete. Signs were installed before Christmas
 - 10/14/2021 - Two Mile and 1st St S – review is scheduled
 - Final review of Chestnut St centerline striping
- ITS Standalone Signal Grant
 - City received a State / Municipal Agreement on 8/30/2021. The agreement is fully signed. The city staff will solicit proposals from consultants and bring those before the Public Works Committee in February.
- Signal complaints
 - 8th St sign bridge at Chestnut St fell and needs replacing – A new pole has been ordered.
 - Nov. 2021 - Griffith and 8th St queuing lengths.
 - 12/22/2021 – 8th St and Pepper Ave NB & SB Left Turn Arrow Malfunction

Project Designs/Construction underway:

2021 Projects

- RECC Rail Spur – Construction is scheduled to be substantially complete by January 8th, 2022. Bid opening was October 5th with Ameritrack being the low, qualified bidder at \$792,705.00 base bid. 3 bidders supplied numbers with the 2nd lowest bid at \$1,030,345.00.

2021 Reconstruction Projects (to be completed in 2022)

- DOA/Lyon Park Levee – The DNR provided further questions on December 3rd, 2021 with the City's formal reply on December 10th. We are requesting a phone conference with the DNR to discuss a few items, but have not heard back yet. No permit has been issued yet.

2022 Reconstruction Projects

- Design for 2022 Projects
 - Fremont St – 13th to 14th Ave design - 99% complete
 - W Jackson St – Expressway to Jackson St Bridge – 100% complete
 - Fremont St – 7th to 10th Ave design is 99% complete
 - 9th Ave N (8th Ave N to Fremont St) – 99% complete
 - Smith St (Railroad to Riverview Dr) – 99% complete
 - Cherry St (Riverview Dr to 1st St N) – 99% complete
 - Rosecrans St (9th Ave N to east dead end) – 30% complete

2022 Contracts

- Sewer Lining Contract (contract awarded to Visu Sewer)
- Crushing Contract – 0% (anticipate advertising bids in February)
- Asphalt Contract – 0% (anticipate advertising bids in February)
- Concrete Contract – 0% (anticipate advertising bids in February)

2023 Reconstruction Projects

- Preliminary Survey for 2023 Projects
 - Oak St (E Jackson St to 16th St) – 100%
 - 9th St S (Peach St to Chestnut St) – 0%
 - McKinley St (8th Ave N to 14th Ave N) – 0%
 - Shorewood Terrance (1st St N to Termini) – 0%
 - Apricot St and Broadway St – 100%
- Design for 2023 Projects: The following list is what is currently proposed in the CIP. However, the list of projects result in nearly 2 miles of road improvements. Our typical production for design and construction is about 1 mile. At this point, we are anticipating that 1 project, perhaps McKinley St, will be delayed until 2024.
 - Oak St (E Jackson St to 16th St) – 10%
 - 9th St S (Peach St to Chestnut St) – 0%
 - McKinley St (8th Ave N to 14th Ave N) – 0%
 - Shorewood Terrance (1st St N to Termini) – 0%
 - Apricot St and Broadway St – 50%
 - Geotech work was complete by Nov. 15th. Waiting on report.
 - Design goal for 2023 project designs - have Oak St, 9th St S and Apricot/Broadway complete in August of 2022 coinciding with budget preparations. This would equate to having 90% of the 2023 projects complete by the end of August 2022.

Storm Water Utility

- Annual MS4 Report to be submitted by March 31st.
- One Mile Cr. – MSA submitted a draft plan set for review. City staff will review early December. Only three residents have signed the Permanent Limited Easements.



Wisconsin Rapids Fire Department

Fire - EMS - Haz Mat - Rescue - Education - Prevention

"Commitment to Excellence"



To: Mayor Blaser, Wisconsin Rapids Police and Fire Commission, Wisconsin Rapids Common Council
From: Todd Eckes, WRFD Interim Fire Chief
Date: January 4, 2022
RE: Monthly Summary for December 2021

WRFD meetings, events, training, and notable calls for the month of December:

- Attended the Police and Fire Commission meeting
- Attended the Common Council meeting
- Attended North Central Fire Chiefs meeting
- Attended the Finance & Property meeting
- Attended the HR Meeting
- Hosted monthly emergency first responder training
- Department Officer's Meeting
- Training: All department Drill
- December was a catch up month for training missed by members on each crew throughout the year
- Department Chief Officers attended the annual Safety & Professional Services (SPS) training given by the State Office.
- 8 members attended a Grant funded Hazardous Materials Technician training at MSTC.
- EMS Contracts signed with Town of Biron, Cranmoor, and Ho Chunk Nation in the Town of Port Edwards.
- Held a Chief Officer Assessment center to develop an internal list for promotions.
- Held a Teen Leadership day at Station II in conjunction with other local Emergency services.
- Progress continues on the addition/remodel of Station I.
- Submitted our Assistance to Firefighters Grant (Replace failing Exhaust capture systems at both Stations)
- Responded to 4 separate calls for Fire
 - Oven Fire
 - Dryer fire in a Laundromat
 - Dumpster Fire
 - Fully engulfed unattached garage
- Responded to 6 Motor Vehicle Crashes
 - 2 No Transports
 - 4 Minor injuries transported
- December 15th responded to numerous wind related events through the night.



Wisconsin Rapids Fire Department

Fire - EMS - Haz Mat - Rescue - Education - Prevention

"Commitment to Excellence"



WRFD Notes:

As we wind down the year of 2021, I reflect back to the year's highlights. None bigger than the addition/renovation of Station I. Progress continues with enclosure completed by the end of the month of December. As per our Project Manager, we are on schedule. There have been a few challenges throughout the process, but nothing that we cannot overcome considering the result will be operationally more functional from a deployment perspective, Gender Neutral, and our members will be safe from carcinogens with the Decontamination suite for gear when returning from fire calls.

We received a Grant to hold Hazardous Materials Technician training for eight of our members, which will bring the entire department up to that level except for our newest member that started early December. That training, held at MSTC, was a partnership with WRFD and Mid State Technical College and well attended by members of other Haz-Mat teams from the State. Instructors for this class came from the REACT center and are considered some of the most knowledgeable in this industry.

With projected change in our organization, we needed to ensure we had proper members in place for any future promotions. The department conducted a Chief Officer Assessment center in house, with help from Chief Officers from Merrill, Wausau, Marshfield and Ryan Hartman our Human Resource director. Six Candidates from our ranks tested for positions of Battalion Chief, Division Chief of EMS, or Division Chief of Fire. The candidates were ranked by their performance and that list will be used for two years to fill any open positions in those areas.

Lastly, a project that we have worked on for a few months now has come to completion. A lot of time was spent researching and negotiating new EMS contracts with the areas affected by the Nekoosa Ambulance closure. The department looked at what we could reasonably cover without affecting the care and service to the citizens that we already respond to currently. About that area, research was completed to determine a Per Capita charge that would cover those additional areas and cover the operational changes that would be needed for this addition to service. With all information, considered proposals were submitted to City of Nekoosa, Town of Port, Town of Cranmoor, and the Ho Chunk Casino. All four agreed to the terms of those contracts and signed. Beginning January 1, 2022, we became their EMS service. It would have been easy to say we are good and do not need to add area for coverage. Instead we look at this as an opportunity to enhance the EMS service in South wood county, while be financially responsible to the citizens that we serve. These contracts pay for those operational changes plus some extra to the general fund.

Anniversaries in December: Rodger Erdman 16 Years,



Wisconsin Rapids Fire Department

Fire - EMS - Haz Mat - Rescue - Education - Prevention

"Commitment to Excellence"



WRFD October 2021 MONTHLY RESPONSE REPORT

Type of Emergency	December 2021 Responses	Total # of 2021 Responses	December 2020 Responses	Total # of 2020 Responses
EMS/Rescue 911	366	4135	263	3375
EMS IFT	3	165	14	279
COMMUNITY PARAMEDICINE	1	12	8	22
FIRE	4	49	6	47
HAZARDOUS CONDITION	9	52	3	52
SERVICE CALLS	10	89	7	84
FALSE ALARMS	10	98	2	117
TOTALS	403	4600	303	3976

Notes:

- Fire 100 Series: Fire (*structure, vehicle, wildland*)
- Fire 400 Series: *Hazardous Condition (spills, leaks with no fire)*
- Fire 500 Series: Service Calls (water & smoke problems, burning complaints)
- Fire 700 Series: False Alarms

Runs by District	December 2021	2021 Totals	December 2020	2020 Totals
Wisconsin Rapids	305	3640	259	3469
Saratoga	37	298	18	230
Village Port Edwards	14	142	17	135
Village Biron	7	111	6	91
Other Communities	24*	24*	*	*
Mutual Aid Given	14	91	2	39
Mutual Aid Received	2	294	1	12
TOTALS	403	4600	362	2907

*** = New Category = (Big Flats/Monroe Center, Nekoosa, Rome, Arkdale, Cranmoor)**

Confined Space Stand-by	October 2021	Total # 2021	October 2020	Total # 2020
TOTALS	11	343	55	615



Police Department City of Wisconsin Rapids

444 West Grand Avenue • Wisconsin Rapids, Wisconsin 54495

ERMAN BLEVINS, CHIEF
(715) 423-4444

Date: 07 January 2022

To: Mayor Shane Blaser
Wisconsin Rapids Police and Fire Commission
Wisconsin Rapids Common Council

From: Erman Blevins, Chief of Police

RE: Report on the Police Department activity for December 2021

Notable activities of the Police Department for December

- Over 350 children attended the Wisconsin Rapids Police Department "Visit with Santa and Mrs. Clause" event held at Wi Rapids City Hall. Santa (Chief of Police) and Mrs. Clause (Mrs. Chief of Police) greeted children along with characters from the Disney movie "Frozen". The event was very successful with hundreds of photos with Santa and Mrs. Clause taken.
- WRPD facilitated the Public Safety day for the Chamber of Commerce Teen Leadership program by hosting the participants and giving overviews of public safety and touring facilities.
- Officers from WRPD also participated in the "Dealing with Disasters" presentation that is part of Career Day at WRAMS.

Year to date statistics and previous year comparison:

WRPD responded to **1315** incidents and calls for service in December 2021.

December 2020: **1317**.

Total incidents and calls for service to date in 2021: **18,198**

Total for 2020: **18,254**

For month of December 2021:

- OWI- **8** 2020-**10** Traffic Crash Investigations: **40** 2020: **31**

Chronic Nuisance/Blighted Property enforcement activity:

These citations are from a list of ordinances provided to WRPD by code enforcement. Typical citations are for such violations as:

Vehicle parked on grass, Inoperable/Junk car, Junk and Refuse in yard.

Citations written on the request of Code Enforcement in December 2021: **2**

Restricted Parking citations: **107**

Chronic Nuisance Program letters:

2 properties were added in December; properties being added following 3 enforcement actions.

Controlled Substance Arrests

Wisconsin Rapids Police Officers and Detectives made **10 arrests** for Controlled Substance offenses in December 2021. These charges include:

- Possession of Narcotic drugs.
- Possession of Methamphetamine.
- Possession of Drug Paraphernalia.
- Manufacture/Deliver THC

Notable investigations and arrests:

Investigations:

- 21 Detective Wetterau and Detective Richter assisted the Central Wisconsin Drug Task Force and DCI in surveilling/stopping/arresting a target from an ongoing drug investigation. Search warrants were executed at a Wausau and a Saratoga residence where a very large quantity of drugs and money were confiscated. Lieutenant Lubeck assisted in the search of the Saratoga residence. Detectives Wetterau and Richter were active in the investigation prior to the search warrants being executed.
- 3 suspects from a long term drug investigation involving WRPD, WI DOJ DCI, and the Central Wisconsin Drug Task Force were convicted and sentenced to 8-10 in WI DOC for bringing 20 Lbs of Methamphetamine to Wisconsin.

Patrol/Special Operations :

On December 12, 2021, Officer Drew conducted a traffic stop on a vehicle that had an expired registration. Officer Paltz and his K9 Kubo assisted with the traffic stop. K9 Kubo alerted on the vehicle and it was subsequently searched. A small baggie of gray powder substance sitting on the driver seat. The gray substance tested positive for Fentanyl and had a weight of 1.49 grams. The driver also had a valid warrant out for his arrest.

One subject was charged with possession of Schedule II narcotic second and subsequent

Special Operations will resume in 2022.



CITY OF WISCONSIN RAPIDS POLICE & FIRE COMMISSION
MEETING MINUTES
December 8, 2021
7:30 A.M.

1. Call the meeting to order.

Commissioner Jerabek called the meeting to order at 7:30 a.m.

2. Roll call.

Present in person at City Hall were Commissioners Albrecht, Haasl, King and Yonkovich; and Police Chief Erman Blevins, Police Deputy Chief Brian Krzykowski, and Interim Fire Chief Todd Eckes.

3. Approve the October 13, 2021 meeting minutes.

A motion was made by Commissioner Albrecht, seconded by Commissioner King, to approve version two of the October 13, 2021 meeting minutes. Motion carried.

4. Approve the November 10, 2021 meeting minutes.

A motion was made by Commissioner Albrecht, seconded by Commissioner Haasl, to approve the November 10, 2021 meeting minutes with a correction to the the motion on agenda item #3. Motion carried.

5. Discuss the monthly report and activities of the Police Department with the Police Chief.

A motion was made by Commissioner Yonkovich, seconded by Commissioner Jerabek, to approve the report of the Police Department. Motion carried.

6. Discuss the monthly report and activities of the Fire Department with the Fire Chief.

A motion was made by Commissioner Jerabek, seconded by Commissioner Albrecht, to approve the report of the Fire Department. Motion carried.

7. Discuss the Interim Fire Chief's request to fill an 11th Tier position from the eligibility list, pending approval from the Human Resources Committee.

A motion was made by Commissioner Jerabek, seconded by Commissioner Haasl, to approve the Interim Fire Chief's request to fill an 11th Tier position from the eligibility list, pending approval from the Human Resources Committee. Motion carried.

8. Establish date for next meeting and discuss items for inclusion in next agenda.

The next monthly meeting will be held on January 12, 2022 at 7:30 a.m.



CITY OF WISCONSIN RAPIDS POLICE & FIRE COMMISSION
MEETING MINUTES
December 8, 2021
7:30 A.M.

9. Adjourn.

A motion was made by Commissioner Jerabek, seconded by Commissioner King, to adjourn. Motion carried.

Respectfully Submitted,
Lee Albrecht, Secretary

Regular Meeting of the Water Works and Lighting Commission Wednesday, December 8, 2021

There were present:

Commissioner John Bergin
Commissioner John Harper
Commissioner Rick Merdan
Commissioner Tom Nowak
Commissioner Jay Bemke joined the meeting at 1:22PM.

Also in attendance: Jem Brown, Roxanne Gronski, Todd Weiler, Dale Scheunemann, Jeff Kuhn, Shawn Reimer, and Lynn Schroer.

1. Call to Order

Chairman Tom Nowak called the meeting to order at 1:00 PM.

2. Approval, additions or corrections to the minutes of the following meeting

2.1 Regular Commission Meeting held November 10, 2021

There was a motion made by John Harper, seconded by Rick Merdan, and carried to approve the minutes of the Regular Commission Meeting held on November 10, 2021, and to place them on file. There were no nay votes recorded.

3. Action items

3.1 2022 Water Supplies

Water Superintendent Dale Scheunemann stated that we went out for bids for our 2022 water supplies. Out of the four companies that provide water supplies, we received three quotes in response. As in the past ETNA, which is located in Michigan, is still not permitted to sell some of our needed supplies in Wisconsin due to regulations.

After a lengthy discussion, and based upon staff recommendation, there was a motion made by John Bergin, seconded by Rick Merdan, and carried to accept the bid from Ferguson Waterworks in the amount of \$508,937.80 for the purchase of the 2022 water supplies. There were no nay votes recorded.

4.0 Department updates

4.1 Safety Committee Report

The commissioners reviewed the safety committee minutes and safety coordinator's monthly report.

4.2 Line Superintendent's Report

This report was reviewed. In November we had an after-hour call-in that was caused by a mylar balloon in our 3-phase circuit, along with 3 tree related outages which are normally on the single phase lines.

4.3 Water Department Operations Report

This report was reviewed and November water projects were discussed.

4.4 Customer Support Supervisor's Report

This report was reviewed and the AWWA Customer Service Seminar was discussed. Important topics covered were the winter water disconnection process and the new Low Income Home Energy Assistance Program (LIHEAP) available for water and sewer services. This program is similar to the energy assistance program for electric service.

4.5 Director of Finance's Report

This report was reviewed and the financial statements/investment reports were discussed. Jeff stated that he, along with Todd Weiler, attended a conference call with WE Energies to discuss their AMI Project for gas meters in the Wisconsin Rapids area. This project connects equipment to utility poles that will create a mesh network for gas readings. Also discussed was the possible need in the future for charging stations for electric vehicles.

4.6 Information System's Administrator's Report

This report was reviewed and November projects and cyber security was discussed.

4.7 Conservation Manager's Report

This report was reviewed and discussed. Shawn Reimer stated that the Public Service Commission has required us to collect DER (Distributed Energy Resource) data to assist in the strategic energy assessment, analyzing the

electricity needs of the State of Wisconsin. This report and DER information has been collected and sent to the PSC.

4.8 Director of Engineering & Electric Operations

This report was reviewed and discussed. Todd Weiler explained the scope of the SCADA PLC upgrade project stating that the 25 PLCs are original and that this is the first time in 13 years that they will be replaced. These PLCs will be replaced one at a time and the project will be completed in 2022.

4.9 General Manager's Report

This report was reviewed and discussed. Jem Brown explained that GLU has now stopped spending monies on the RICE Project for various reasons. Jem also stated that WW&LC's 2022 budget was completed and approved by the City Finance Committee.

5. Review of accounts payables

A listing of all invoices and checks covering November was provided to the commission for review.

6. Adjourn

There was a motion made by John Bergin, seconded by Rick Merdan, and carried to adjourn at 1:51 PM. No nay votes were recorded.

Respectfully submitted,

Rick Merdan, Secretary

Special Meeting of the Water Works and Lighting Commission
Friday, December 17, 2021

There were present:

Commissioner Jay Bemke
Commissioner John Bergin
Commissioner John Harper
Commissioner Rick Merdan
Commissioner Tom Nowak

Also present: Jem Brown

1. Call to Order

Chairperson Tom Nowak called the meeting to order at 8:00 AM.

2. Consideration of adjournment into closed session pursuant to Wisconsin Statutes section 19.85 (1)(c) for purposes of considering employment, compensation, and performance evaluation data of a public employee over which the governmental body has jurisdiction. Performance evaluations of employees.

Upon unanimous roll call vote the commission adjourned into closed session to discuss performance evaluations.

3. The commission will return to open session

There was a motion made by John Harper, seconded by Rick Merdan, and carried to return to open session. No nay votes were recorded.

4. Possible action on items discussed in closed session.

After discussion there was a motion made by John Bergin, seconded by Jay Bemke, and carried to implement compensation adjustments based upon performance and utility industry compensation surveys. No nay votes were recorded.

5. Adjourn

There was a motion made by John Bergin, seconded by John Harper, and carried to adjourn at 10:02 AM.

Respectfully submitted,

Secretary, Rick Merdan

ALEXANDER FIELD
SOUTH WOOD COUNTY AIRPORT
MUNICIPALLY OWNED

MEETING MINUTES

AIRPORT COMMISSIONERS:

Shane Blaser, Mayor
Jeremy Eichorn, Chairman
Joe Zurfluh, President
Brad Hamilton, Alderman

MUNICIPALITIES:

City of Wisconsin Rapids
Town of Grand Rapids
Village of Port Edwards
City of Nekoosa

12/9/21

The South Wood County Airport Commission met on Thursday December 9, 2021 at 8:00 AM at the South Wood County Airport, Alexander Field. Members present were Shane Blaser, Brad Hamilton, and Joe Zurfluh. Jeremy Eichorn attended via phone. Also in attendance were Merry Mackenzie, Dennis Polach, Paul Tranel, Ryan Falch, Mike Guillemot, Mike Esser, Randy Gustafson, and Jeremy Sickler.

1. Call to order: Chairman Blaser called the meeting to order at 8:00 AM.

2. Approval of previous month's minutes (11-4-21):

Motion by Commissioner Hamilton, 2nd by Commissioner Zurfluh to approve the minutes as presented. Motion carried.

3. Airport Manager's Report:

Airport Manager Sickler presented the sales, revenues, and operations for the year to date and previous month. He also reported on the preparation and submission of several annual applications for permits and licenses for the fuel system and radio frequencies. Motion by Commissioner Hamilton, 2nd by Commissioner Blaser to approve the Airport Managers Report. Motion carried.

4. Old Business

a. Discuss and consider action regarding contractor guideline policy: Some ideas for policy guidelines and language regarding contractor activity on airport property were proposed. Several ideas were discussed. Airport Manager Sickler was directed to develop a reasonable comprehensive policy and return to the Commission with a draft. No action taken.

b. Discuss and consider action regarding Doug Galuk parcel request: Mr. Galuk provided information at the previous meeting. The Commission sought information from the WWLC for decision purposes. WWLC provided their input. Motion by Commissioner Hamilton, 2nd by Commissioner Zurfluh to deny the request for Commission monetary contribution for the movement of electrical equipment. Motion carried. Motion by Commissioner Hamilton, 2nd by Commissioner Blaser to approve the modifications take place at owner expense if so chosen. Motion carried.

5. Review of Financial Statements.

Financial statements were presented and reviewed. Motion by Commissioner Hamilton, 2nd by Commissioner Eichorn to approve the vouchers. Motion carried.

6. Future Agenda Items:

Payment in arrears by Hillcrest Family Farms

7. Public Comment:

Mike Esser made a comment regarding the functionality of the fuel system. Ryan Falch suggested the Commission include a solar plan if considering completion of a master plan.

8. Correspondence Received:

None

9. Set next meeting date:

January 6 at 8:00 AM

- 10. Adjourn:** Motion made by Commissioner Hamilton, 2nd by Commissioner Blaser to adjourn at 8:42 AM. Motion carried.

Minutes prepared by Jeremy Sickler; Respectfully reviewed and submitted, Chairman Blaser



**Community Development
Department**

City of Wisconsin Rapids
444 West Grand Avenue
Wisconsin Rapids, WI 54495
Ph: (715) 421-8228

REPORT OF THE ZONING BOARD OF APPEALS

December 15, 2021

The Zoning Board of Appeals met at 1:00 p.m. on December 15, 2021 in the Council Chambers at City Hall and via remote audioconferencing. Attending Board members were: Chairperson Dave Laspa, Mike Hittner, Lee Gossick, Dennis Polach, and Peggy Montag (1st alternate). Absent was Jerry Feith. Others in attendance included Community Development Director Kyle Kearns, Associate Planner Carrie Edmondson, Kevin Keith, Sandy Kornatowski, Shane Blaser, Helen Streekstra, and Melissa Raboin.

The meeting was called to order at 1:01 p.m.

1. Approval of the reports from the September 27, 2021 Board of Appeals meeting.

Motion by Hittner to approve the reports from the September 27, 2021 Zoning Board of Appeals meeting; second by Polach.

Motion carried (5 – 0)

2. **VARI-21-1182; Kevin Keith, Sons of Dick, LLC:** – Public hearing and action on a request for a variance to allow a deck within the setback at 631 Hill Street (Parcel ID 3408300).

Community Development Director Kearns summarized the request and staff report for the item and recommended denial of the request due to the standards of review not being met.

Kevin Keith of Sons of Dick LLC explained his reasoning for constructing the deck without an approved building permit and described what he felt were unique characteristics of the property, which includes the adjacent road. He also stated that safety concerns for the tenant were considered regarding the deck project.

Sandy also spoke about her safety concerns and stated that she liked the new deck. She also provided a photo of a nearby garage close to a road for comparison purposes (attached).

Shane Blaser read written correspondence from Alderperson Matt Zacher, District 3. Mr. Zacher had positive comments about Kevin Keith and the house and deck at 631 Hill Street in his letter (attached). He felt that the zoning codes did not fit the circumstances of the property. Alderperson Zacher was in favor of granting of the variance.

Shane Blaser and Helen Streekstra also spoke favorably about the project.

Public hearing opened at 1:19 p.m.

Speaking in favor:

Shane Blaser – 2830 12th St. S

Melissa Raboin – 611 Hill St.

Helen Streekstra – 531 Hill St.

Sandy Kornatowski – 631 Hill St.

Speaking against: none

Public hearing closed at 1:20 p.m.

3. Motion by Hittner to approve VARI-21-1182; Kevin Keith, Sons of Dick, LLC: – request for a variance to allow a deck within the setback at 631 Hill Street (Parcel ID 3408300), with the condition that no roof be built over the existing structure; second by Polach.

Member Hittner clarified that the variance should be granted due to the unique road configuration and the shape of the lot in the neighborhood.

Motion carried (3 – 2; Board members Laspa and Montag voting against)


4. Adjourn

Motion by Hittner to Adjourn; second by Gossick.

Motion carried (5 – 0)

Meeting adjourned at 1:24 p.m.

Respectfully submitted by Erika Esser, Secretary



Weed + Elm
no
side walk

Attachment 2

My name is Matt Zacher. I am the Alderman of District 3. I just wanted to write a quick message in support of the amazing job Mr. Keith has done revitalizing the house and garage at 631 Hill St. I have lived here for 16 years and drove pasted this property at least once a week. It was the worst looking house in the neighborhood. I never thought it was going to have new life, but because of Mr. Keith's hard work and dedication to helping rebuild our city, it has been given new life and looks beautiful. I know we, the city, have codes that we want to follow as much as possible, but this is a situation that the codes don't fit the circumstances of the property. Mr. Keith build a modest porch to enhance the property's visual appeal and make it a safer property. Due to the unique property dimensions and layout, there was no other way this could have been done without making it look odd and misshaped. I would like to ask the members of this committee to please allow a variance on this porch at 631 Hill St. Thank you Mr Keith for your hard work on this and your other properties. Thank you committee members for the time, work and service you give to our community.

Matt Zacher
Alderman District 3

CITY OF WISCONSIN RAPIDS
PARKS / RECREATION / BUILDINGS
444 West Grand Avenue, Wisconsin Rapids, WI 54495-2780, (715) 421-8240

Parks & Recreation Commission Minutes

January 10, 2022

A regular meeting of the Wisconsin Rapids Parks & Recreation Commission was held via remote videoconferencing on Monday, January 10, 2022, at 4 p.m. The public was invited to listen to the audio of the meeting. The meeting was also streamed LIVE on the City of Wisconsin Rapids Facebook page.

1. Call to order.

Commissioner Veneman called the meeting to order at 4:07 p.m.

Commissioners present in the City Hall Council Chambers were Mayor Blaser, Patrick Gatterman, Dean Veneman, and Lee Thao. Kris Barteck, Craig Broeren, Tom Ekelin, Carolynn Martin, and Tom Rayome appeared via videoconference. Staff present in the Council Chambers were Dawn Desorcy, Jake Klingforth, Tyler Mickelson, and Mary Wolosek. Also attending in the Council Chambers were Alderperson Jay Bemke and Nikkilas Wix.

2. Approve November 8, 2021, meeting minutes.

A motion was made by Commissioner Thao, seconded by Mayor Blaser, to approve the minutes of November 8, 2021. Motion carried.

3. Determine day pass rates and hours for the Aquatics Center.

Information was distributed regarding rates for pool passes, rental areas, and the hours for the Aquatics Center. A motion was made by Commissioner Gatterman, seconded by Commissioner Thao, to approve the hours of operation for 2022. Motion carried.

Hours will be Monday & Wednesday Noon-6 p.m., Tuesday & Thursday Noon-7 p.m. Friday & Saturday 11 a.m.-7 p.m., and Sunday Noon-5 p.m. Day pass rates will be discussed at a future meeting.

4. Break tie for final name for park located at 681 Chestnut Street (Aquatics Center Park Area).

- Witter Park (91 votes) / Wisconsin Rapids Recreation Complex (91 votes)
- Witter Community Park (61 votes)

A motion was made by Commissioner Ekelin, seconded by Commissioner Barteck, that the name be Witter Park. Motion carried.

5. Discuss new dog park location and information.

We are looking at the area near the Saratoga building, by the back of the Renaissance Learning parking area. There would be some work to do, but it is a favorable location. No motion necessary, but Commission would like staff to move forward with costs for preparing this area to be a dog park.

6. Discuss new CORP plan.

Staff would like to see Commission prioritize projects they would like to move forward on. The Commission will review the CORP and consider development of a subcommittee to move forward with prioritizing projects.

Parks & Recreation Commission Minutes

January 10, 2022

Page 2

7. Bills.

A motion to approve the bills was made by Mayor Blaser, seconded by Commissioner Thao.
Motion carried.

8. Staff reports.

Mary and Jake presented written and verbal reports.

9. Adjourn.

A motion to adjourn was made by Commissioner Rayome, seconded by Commissioner Veneman.
Motion carried.

Dawn Desorcy, Recording Secretary